

Hilton

Area type and code
Electoral Division (ED_S03)

Total households

Total population resident in households	Total number of households	Total number of families in households
12,479	5,047	3,803

A family is defined as a group of people who are either a:

- married, same-sex civil partnership, or cohabiting couple, with or without child(ren)
- lone parent with child(ren)
- married, same-sex civil partnership, or cohabiting couple with grandchild(ren) but with no children present from the intervening generation
- single grandparent with grandchild(ren) but no children present from the intervening generation

Children in couple families need not belong to both members of the couple.

For single or couple grandparents with grandchildren present, the children of the grandparent(s) may also be present if they are not parents or grandparents of the youngest generation present.

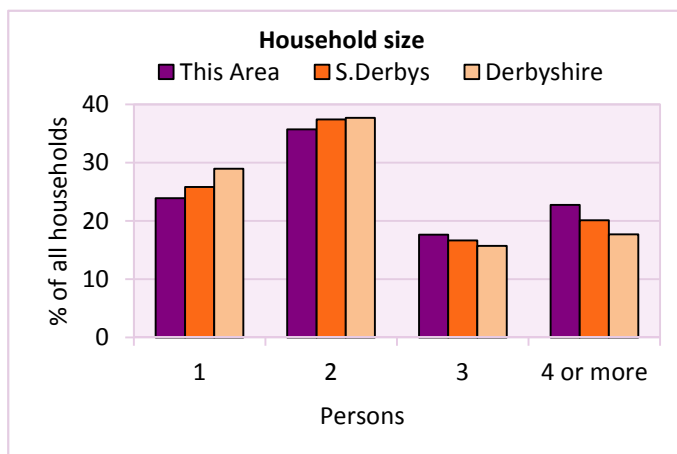
Household size

Persons	Number of households	% of total households		
		This Area	S.Derbys	Derbyshire
1	1,207	23.9	25.8	28.9
2	1,803	35.7	37.4	37.7
3	890	17.6	16.6	15.7
4 or more	1,147	22.7	20.1	17.7

Table LC4404EW

Persons	Number of households	Average Household Size		
		This Area	S.Derbys	Derbyshire
12,479	5,047	2.5	2.4	2.3

Table KS403EW



Household composition

Household composition	Number of households	% of total households		
		This Area	S.Derbys	Derbyshire
One person households:	1,207	23.9	25.8	28.9
- Pensioner	368	7.3	10.4	13.0
- Other	839	16.6	15.4	15.9
One family households:	3,211	63.6	60.8	57.2
- All pensioner	345	6.8	8.6	9.6
- Married couple households	2,166	42.9	40.1	36.4
- Cohabiting couple households	700	13.9	12.1	11.2
Lone parent households:	433	8.6	8.9	9.5
- with at least 1 dependent child	322	6.4	6.1	6.2
- all children non-dependent	111	2.2	2.8	3.3
Other households	196	3.9	4.4	4.4

Table KS105EW

2011 Census: Households Profile

Hilton

Area type and code
Electoral Division (ED_S03)

Dependent children

Households with dependent children	Number of households	% of total households		
		This Area	S.Derbys	Derbyshire
Households with dependent children: All ages	1,835	36.4	30.9	27.6
Households with dependent children: Age 0-4	734	14.5	11.7	10.0
Households with dependent children and no adult in employment	106	2.1	3.0	3.4
Households with one person in household with long-term health problem or disability with dependent children	238	4.7	4.6	4.5

Table KS106EW

Families with dependent children	Number of families	% of all families		
		This Area	S.Derbys	Derbyshire
Families with 1 dependent child	802	21.1	18.9	18.5
Families with 2 or more dependent children	1,026	27.0	22.8	20.7
Male lone parent families	42	1.1	1.1	1.3
Female lone parent families	303	8.0	8.2	8.6

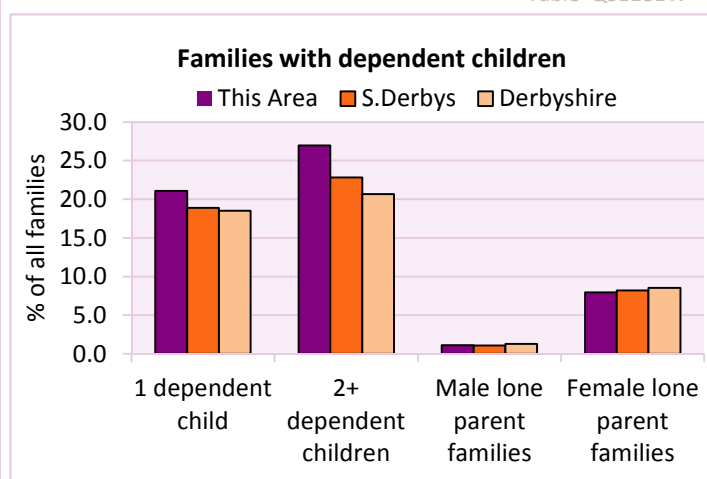
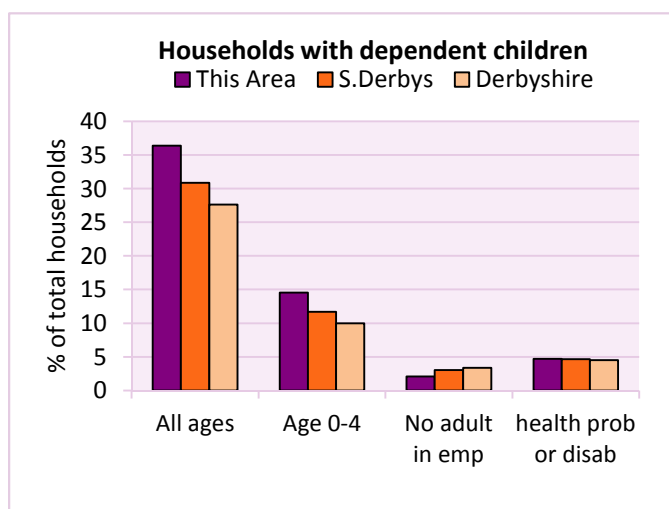
Table LC1114EW

Families with dependent children by employment status	Number of parents aged 16+	% of population 16+		
		This Area	S.Derbys	Derbyshire
Couple families with dependent children:				
- 1 adult in employment	524	5.3	5.2	4.8
- 2 adults in employment	2,370	24.1	18.3	15.7
- No adult in employment	72	0.7	1.0	1.2
Lone parent families with dependent children:				
- 1 adult in employment	263	2.7	2.3	2.3
- No adult in employment	82	0.8	1.2	1.3

Table LC1601EW

Total dependent children	Dependent children		
	This Area	S.Derbys	Derbyshire
Total dependent children	3,186	20,993	157,571

Table QS118EW



2011 Census: Households Profile

Hilton

Area type and code
Electoral Division (ED_S03)

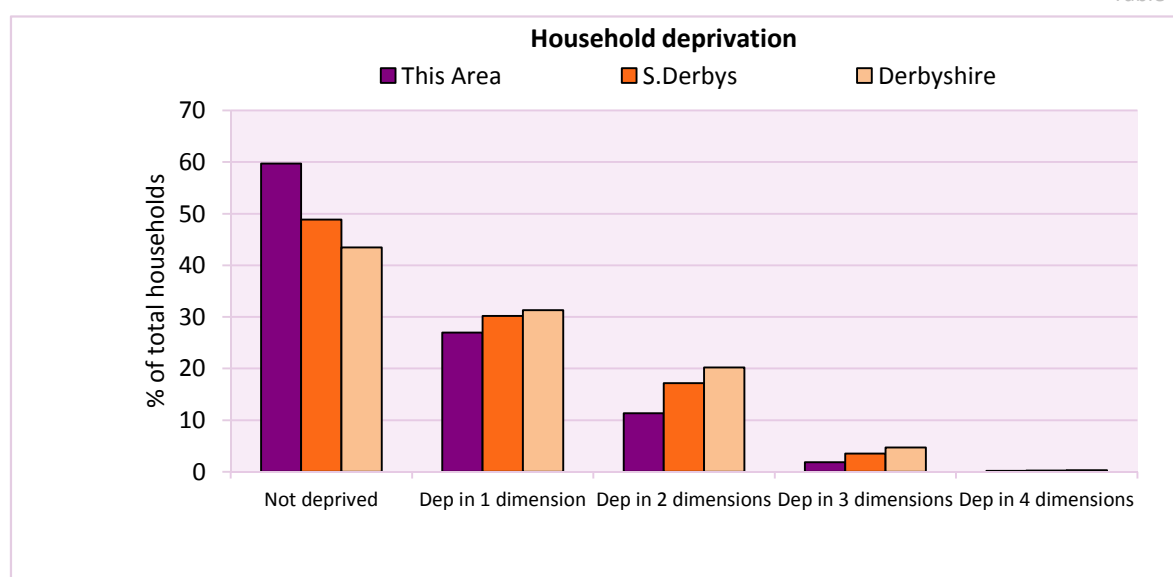
Deprivation

The Census measure of deprivation uses the following four dimensions:

Employment - Where any member of the household who is not a full-time student is either unemployed or long-term sick; **Education** - Where no member of the household has at least a level 2 qualification, and no member of the household aged 16-18 is a full-time student; **Health and disability** - If any member of the household has 'bad or very bad' general health or has a long term health problem; and **Housing** - The household's accommodation is either overcrowded (with an occupancy rating -1 or less), is in a shared dwelling, or has no central heating. A household is classified as being deprived in one to four of these dimensions in any combination.

Household deprivation (Census classification)	Number of households	% of total households		
		This Area	S.Derbys	Derbyshire
Not deprived in any dimension	3,014	59.7	48.9	43.5
Deprived in one dimension	1,360	26.9	30.2	31.3
Deprived in 2 dimensions	571	11.3	17.2	20.2
Deprived in 3 dimensions	92	1.8	3.5	4.7
Deprived in 4 dimensions	10	0.2	0.2	0.3

Table QS119EW



Car availability

Car availability Number of cars or vans in household	Number of households	% of total households		
		This Area	S.Derbys	Derbyshire
0	373	7.4	13.5	20.1
1	1,956	38.8	40.9	42.4
2	2,161	42.8	35.2	28.9
3	402	8.0	7.7	6.4
4+	155	3.1	2.7	2.2
Total number of cars or vans	Number of cars/vans	Average number of cars per household		
	8,193	This Area	S.Derbys	Derbyshire
		1.6	1.5	1.3

Table KS404EW

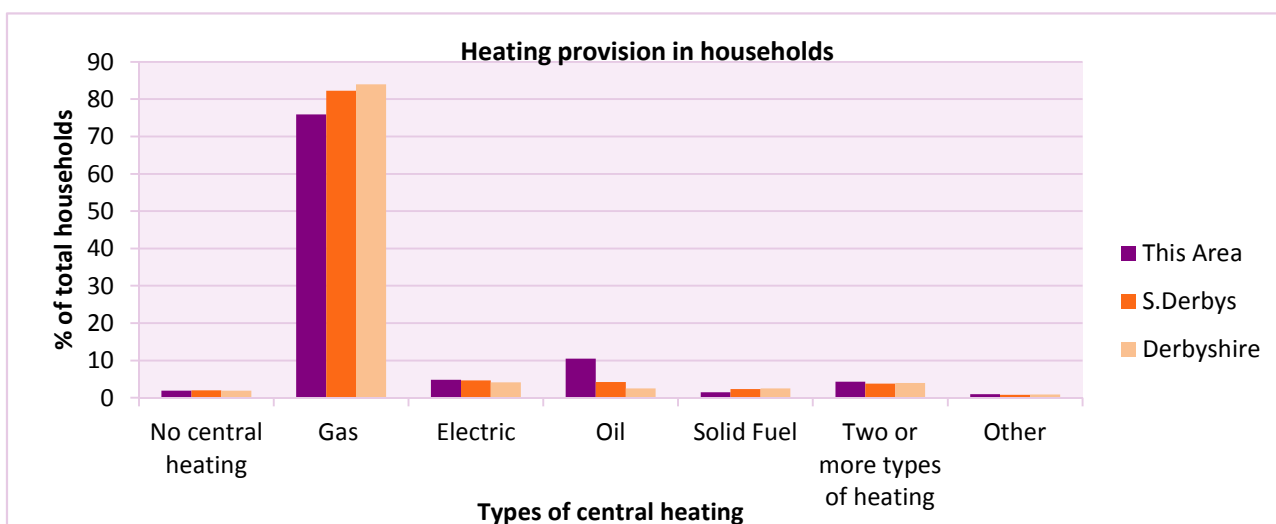
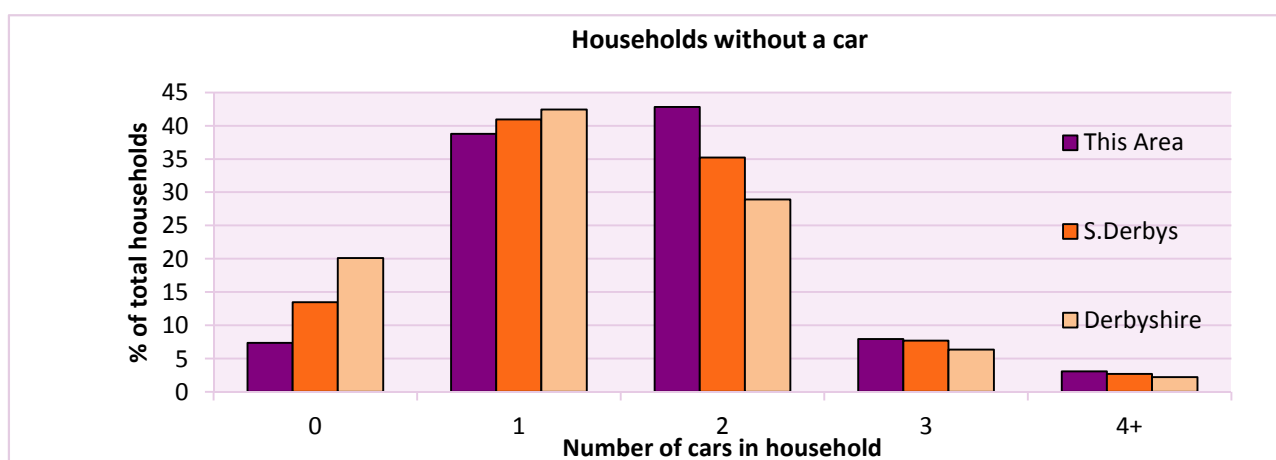
2011 Census: Households Profile

Hilton

Area type and code
Electoral Division (ED_S03)

Central heating provision in household	Number of households	% of households with one usual resident		
		This Area	S.Derbys	Derbyshire
No central heating	95	1.9	2.0	2.0
Has Central Heating	4,952	98.1	98.0	98.0
<i>of which</i>				
- Gas	3,832	75.9	82.2	83.9
- Electric including storage heaters	244	4.8	4.6	4.2
- Oil	529	10.5	4.2	2.6
- Solid fuel (wood, coal)	77	1.5	2.3	2.5
- Other and more than one type of heating	270	5.3	4.6	4.8

Table QS415EW



For an **explanation** of the various terms used in these tables, please see the accompanying **Glossary**.

There is also a **Summary** profile, and there are other extension profiles covering the following topics:- **Population, Economic Activity, Equalities, Health, Households and Housing**.

Profiles in Adobe Acrobat (pdf) format can be downloaded from the Derbyshire Observatory web site, which also provides interactive maps and charts - <http://observatory.derbyshire.gov.uk>

Version: 2.0