

Linton

Area type and code
Electoral Division (ED_S04)

Total households

Total population resident in households	Total number of households	Total number of families in households
10,628	4,539	3,363

A family is defined as a group of people who are either a:

- married, same-sex civil partnership, or cohabiting couple, with or without child(ren)
- lone parent with child(ren)
- married, same-sex civil partnership, or cohabiting couple with grandchild(ren) but with no children present from the intervening generation
- single grandparent with grandchild(ren) but no children present from the intervening generation

Children in couple families need not belong to both members of the couple.

For single or couple grandparents with grandchildren present, the children of the grandparent(s) may also be present if they are not parents or grandparents of the youngest generation present.

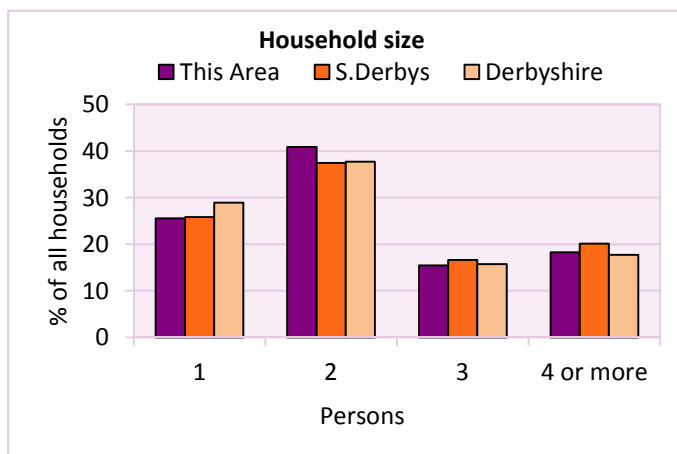
Household size

Persons	Number of households	% of total households		
		This Area	S.Derbys	Derbyshire
1	1,158	25.5	25.8	28.9
2	1,854	40.8	37.4	37.7
3	700	15.4	16.6	15.7
4 or more	827	18.2	20.1	17.7

Table LC4404EW

Persons	Number of households	Average Household Size		
		This Area	S.Derbys	Derbyshire
10,628	4,539	2.3	2.4	2.3

Table KS403EW



Household composition

Household composition	Number of households	% of total households		
		This Area	S.Derbys	Derbyshire
One person households:	1,158	25.5	25.8	28.9
- Pensioner	537	11.8	10.4	13.0
- Other	621	13.7	15.4	15.9
One family households:	2,796	61.6	60.8	57.2
- All pensioner	474	10.4	8.6	9.6
- Married couple households	1,767	38.9	40.1	36.4
- Cohabiting couple households	555	12.2	12.1	11.2
Lone parent households:	384	8.5	8.9	9.5
- with at least 1 dependent child	226	5.0	6.1	6.2
- all children non-dependent	158	3.5	2.8	3.3
Other households	201	4.4	4.4	4.4

Table KS105EW

2011 Census: Households Profile

Linton

Area type and code
Electoral Division (ED_S04)

Dependent children

Households with dependent children	Number of households	% of total households		
		This Area	S.Derbys	Derbyshire
Households with dependent children: All ages	1,210	26.7	30.9	27.6
Households with dependent children: Age 0-4	450	9.9	11.7	10.0
Households with dependent children and no adult in employment	123	2.7	3.0	3.4
Households with one person in household with long-term health problem or disability with dependent children	189	4.2	4.6	4.5

Table KS106EW

Families with dependent children	Number of families	% of all families		
		This Area	S.Derbys	Derbyshire
Families with 1 dependent child	534	15.9	18.9	18.5
Families with 2 or more dependent children	671	20.0	22.8	20.7
Male lone parent families	28	0.8	1.1	1.3
Female lone parent families	230	6.8	8.2	8.6

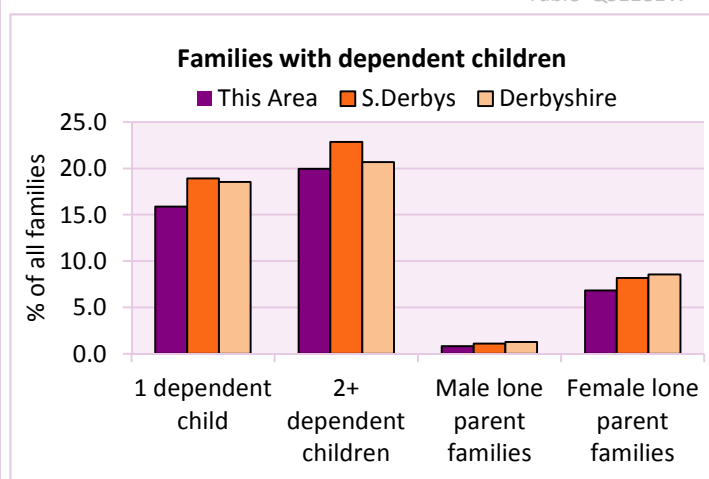
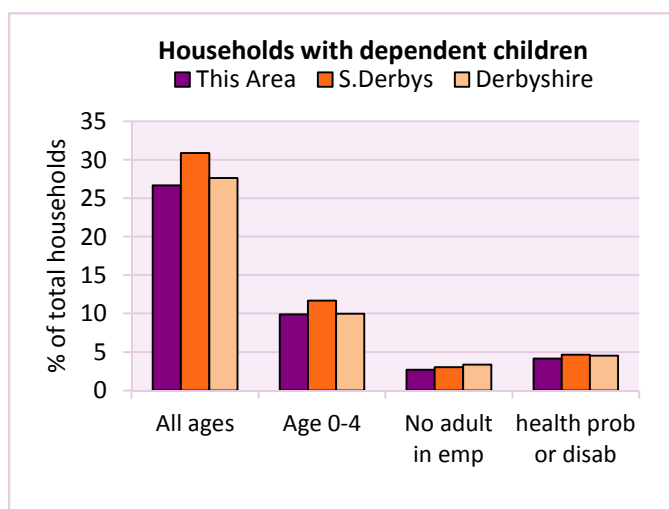
Table LC1114EW

Families with dependent children by employment status	Number of parents aged 16+	% of population 16+		
		This Area	S.Derbys	Derbyshire
Couple families with dependent children:				
- 1 adult in employment	492	5.5	5.2	4.8
- 2 adults in employment	1,322	14.8	18.3	15.7
- No adult in employment	80	0.9	1.0	1.2
Lone parent families with dependent children:				
- 1 adult in employment	160	1.8	2.3	2.3
- No adult in employment	98	1.1	1.2	1.3

Table LC1601EW

Total dependent children	Dependent children		
	This Area	S.Derbys	Derbyshire
Total dependent children	2,140	20,993	157,571

Table QS118EW



2011 Census: Households Profile

Linton

Area type and code
Electoral Division (ED_S04)

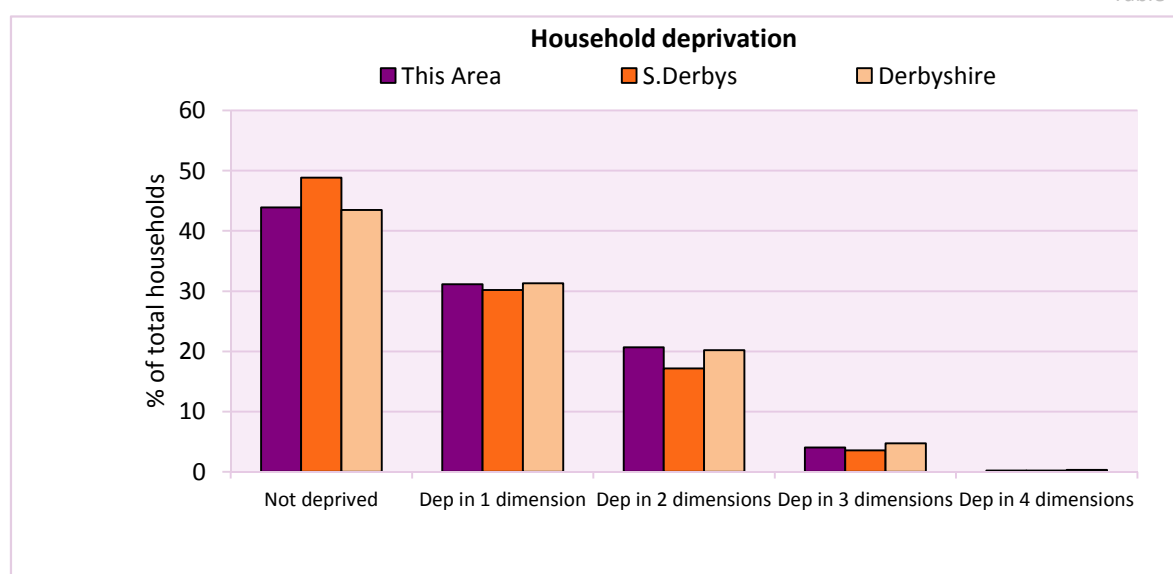
Deprivation

The Census measure of deprivation uses the following four dimensions:

Employment - Where any member of the household who is not a full-time student is either unemployed or long-term sick; **Education** - Where no member of the household has at least a level 2 qualification, and no member of the household aged 16-18 is a full-time student; **Health and disability** - If any member of the household has 'bad or very bad' general health or has a long term health problem; and **Housing** - The household's accommodation is either overcrowded (with an occupancy rating -1 or less), is in a shared dwelling, or has no central heating. A household is classified as being deprived in one to four of these dimensions in any combination.

Household deprivation (Census classification)	Number of households	% of total households		
		This Area	S.Derbys	Derbyshire
Not deprived in any dimension	1,994	43.9	48.9	43.5
Deprived in one dimension	1,414	31.2	30.2	31.3
Deprived in 2 dimensions	938	20.7	17.2	20.2
Deprived in 3 dimensions	183	4.0	3.5	4.7
Deprived in 4 dimensions	10	0.2	0.2	0.3

Table QS119EW



Car availability

Car availability Number of cars or vans in household	Number of households	% of total households		
		This Area	S.Derbys	Derbyshire
0	549	12.1	13.5	20.1
1	1,843	40.6	40.9	42.4
2	1,585	34.9	35.2	28.9
3	396	8.7	7.7	6.4
4+	166	3.7	2.7	2.2
Total number of cars or vans	Number of cars/vans	Average number of cars per household		
	6,971	This Area	S.Derbys	Derbyshire
		1.5	1.5	1.3

Table KS404EW

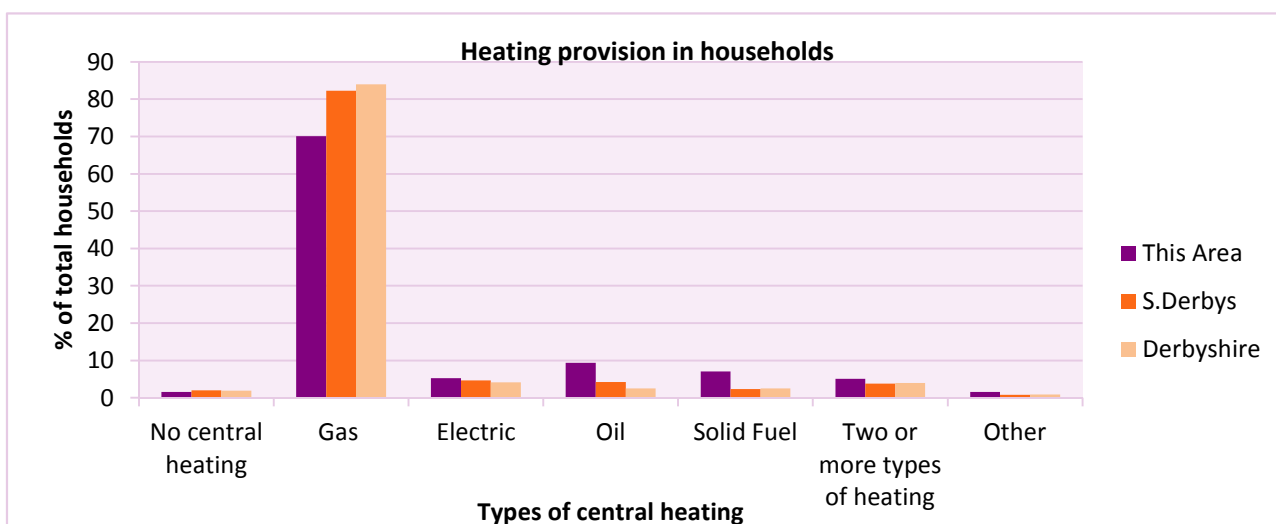
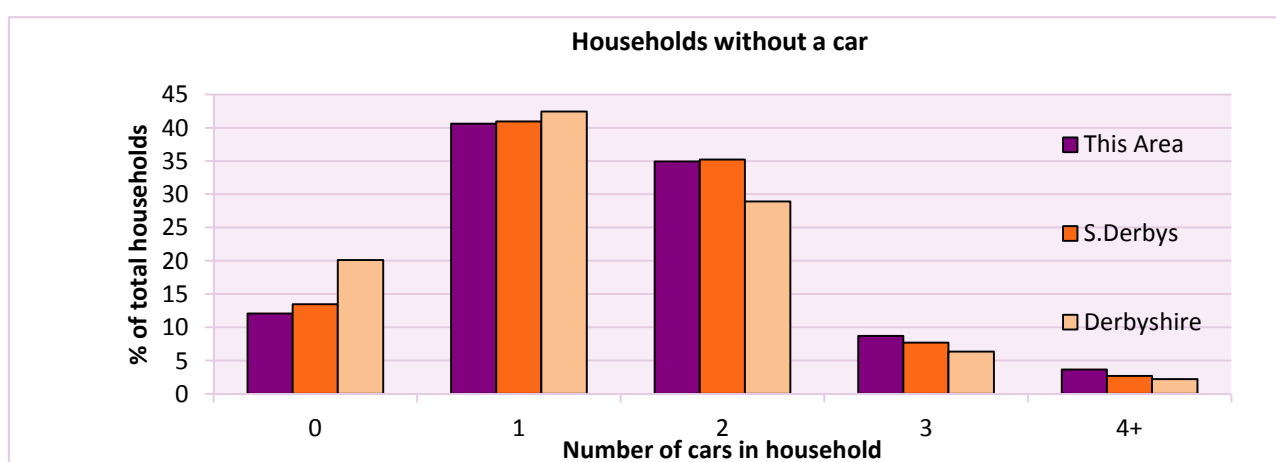
2011 Census: Households Profile

Linton

Area type and code
Electoral Division (ED_S04)

Central heating provision in household	Number of households	% of households with one usual resident		
		This Area	S.Derbys	Derbyshire
No central heating	72	1.6	2.0	2.0
Has Central Heating	4,467	98.4	98.0	98.0
<i>of which</i>				
- Gas	3,181	70.1	82.2	83.9
- Electric including storage heaters	239	5.3	4.6	4.2
- Oil	425	9.4	4.2	2.6
- Solid fuel (wood, coal)	322	7.1	2.3	2.5
- Other and more than one type of heating	300	6.6	4.6	4.8

Table QS415EW



For an **explanation** of the various terms used in these tables, please see the accompanying **Glossary**.

There is also a **Summary** profile, and there are other extension profiles covering the following topics:- **Population, Economic Activity, Equalities, Health, Households and Housing**.

Profiles in Adobe Acrobat (pdf) format can be downloaded from the Derbyshire Observatory web site, which also provides interactive maps and charts - <http://observatory.derbyshire.gov.uk>

Version: 2.0