

Aldercar and Langley Mill

Area type and code
Parish (E04002663)

Total households

Total population resident in households	Total number of households	Total number of families in households
5,405	2,371	1,620

A family is defined as a group of people who are either a:

- married, same-sex civil partnership, or cohabiting couple, with or without child(ren)
- lone parent with child(ren)
- married, same-sex civil partnership, or cohabiting couple with grandchild(ren) but with no children present from the intervening generation
- single grandparent with grandchild(ren) but no children present from the intervening generation

Children in couple families need not belong to both members of the couple.

For single or couple grandparents with grandchildren present, the children of the grandparent(s) may also be present if they are not parents or grandparents of the youngest generation present.

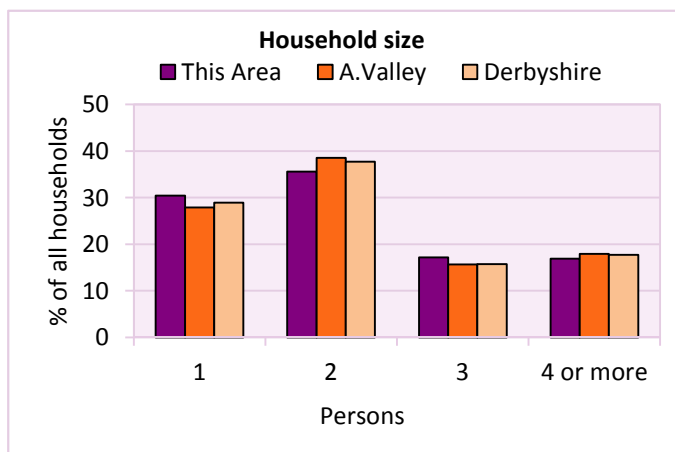
Household size

Household size		% of total households		
Persons	Number of households	This Area	A.Valley	Derbyshire
1	721	30.4	27.9	28.9
2	844	35.6	38.6	37.7
3	406	17.1	15.7	15.7
4 or more	400	16.9	17.9	17.7

Table LC4404EW

Average household size		Average Household Size		
Persons	Number of households	This Area	A.Valley	Derbyshire
5,405	2,371	2.3	2.3	2.3

Table KS403EW



Household composition

Household composition	Number of households	% of total households		
		This Area	A.Valley	Derbyshire
One person households:	721	30.4	27.9	28.9
- Pensioner	273	11.5	12.8	13.0
- Other	448	18.9	15.1	15.9
One family households:	1,207	50.9	58.3	57.2
- All pensioner	150	6.3	9.6	9.6
- Married couple households	706	29.8	37.0	36.4
- Cohabiting couple households	351	14.8	11.7	11.2
Lone parent households:	312	13.2	9.2	9.5
- with at least 1 dependent child	232	9.8	5.8	6.2
- all children non-dependent	80	3.4	3.4	3.3
Other households	131	5.5	4.7	4.4

Table KS105EW

2011 Census: Households Profile

Aldercar and Langley Mill

Area type and code
Parish (E04002663)

Dependent children

Households with dependent children	Number of households	% of total households		
		This Area	A.Valley	Derbyshire
Households with dependent children: All ages	714	30.1	27.5	27.6
Households with dependent children: Age 0-4	316	13.3	9.8	10.0
Households with dependent children and no adult in employment	171	7.2	3.4	3.4
Households with one person in household with long-term health problem or disability with dependent children	131	5.5	4.5	4.5

Table KS106EW

Families with dependent children	Number of families	% of all families		
		This Area	A.Valley	Derbyshire
Families with 1 dependent child	362	22.3	18.1	18.5
Families with 2 or more dependent children	352	21.7	20.3	20.7
Male lone parent families	29	1.8	1.2	1.3
Female lone parent families	225	13.9	8.1	8.6

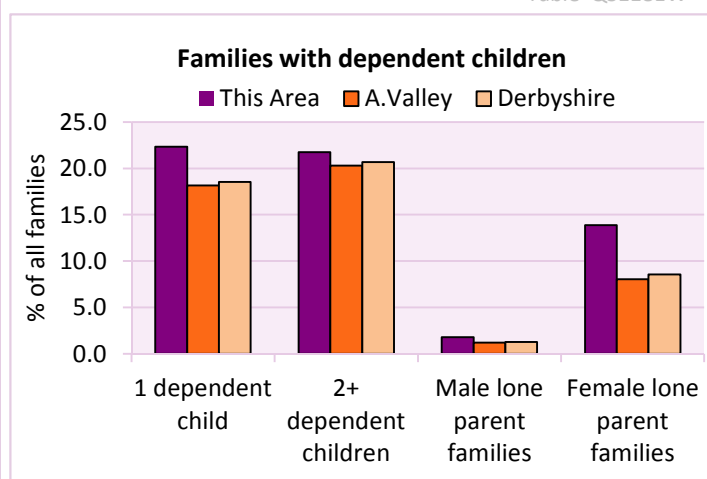
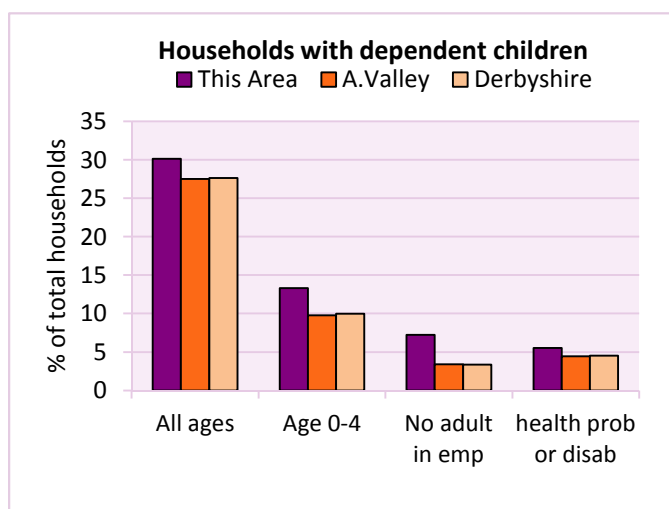
Table LC1114EW

Families with dependent children by employment status	Number of parents aged 16+	% of population 16+		
		This Area	A.Valley	Derbyshire
Couple families with dependent children:				
- 1 adult in employment	282	6.6	4.9	4.8
- 2 adults in employment	542	12.6	15.6	15.7
- No adult in employment	96	2.2	1.2	1.2
Lone parent families with dependent children:				
- 1 adult in employment	124	2.9	2.1	2.3
- No adult in employment	130	3.0	1.3	1.3

Table LC1601EW

Total dependent children	Dependent children		
	This Area	A.Valley	Derbyshire
Total dependent children	1,224	24,842	157,571

Table QS118EW



2011 Census: Households Profile

Aldercar and Langley Mill

Area type and code
Parish (E04002663)

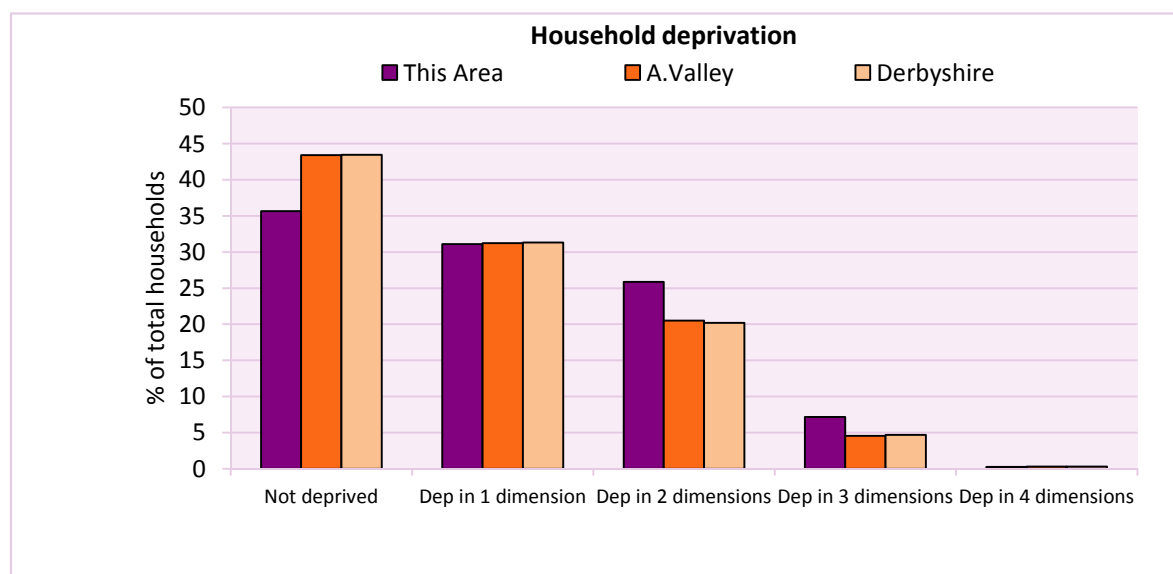
Deprivation

The Census measure of deprivation uses the following four dimensions:

Employment - Where any member of the household who is not a full-time student is either unemployed or long-term sick; **Education** - Where no member of the household has at least a level 2 qualification, and no member of the household aged 16-18 is a full-time student; **Health and disability** - If any member of the household has 'bad or very bad' general health or has a long term health problem; and **Housing** - The household's accommodation is either overcrowded (with an occupancy rating -1 or less), is in a shared dwelling, or has no central heating. A household is classified as being deprived in one to four of of these dimensions in any combination.

Household deprivation (Census classification)	Number of households	% of total households		
		This Area	A.Valley	Derbyshire
Not deprived in any dimension	845	35.6	43.4	43.5
Deprived in one dimension	737	31.1	31.2	31.3
Deprived in 2 dimensions	613	25.9	20.5	20.2
Deprived in 3 dimensions	170	7.2	4.6	4.7
Deprived in 4 dimensions	6	0.3	0.3	0.3

Table QS119EW



Car availability

Car availability Number of cars or vans in household	Number of households	% of total households		
		This Area	A.Valley	Derbyshire
0	666	28.1	19.2	20.1
1	1,068	45.0	42.2	42.4
2	508	21.4	29.5	28.9
3	84	3.5	6.8	6.4
4+	45	1.9	2.3	2.2
Total number of cars or vans	Number of cars/vans	Average number of cars per household		
	2,546	This Area	A.Valley	Derbyshire
		1.1	1.3	1.3

Table KS404EW

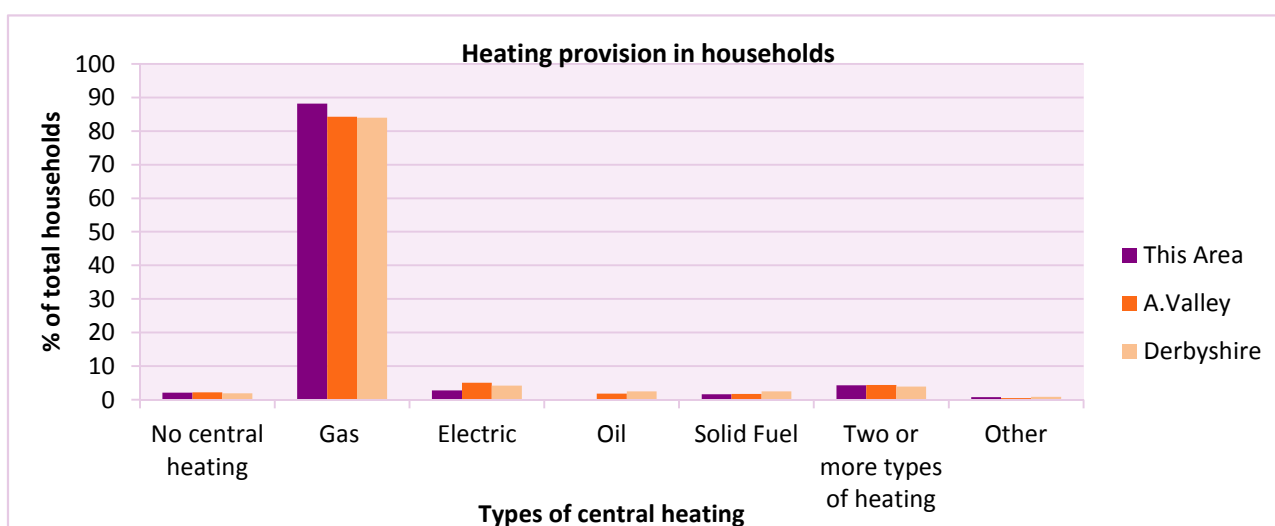
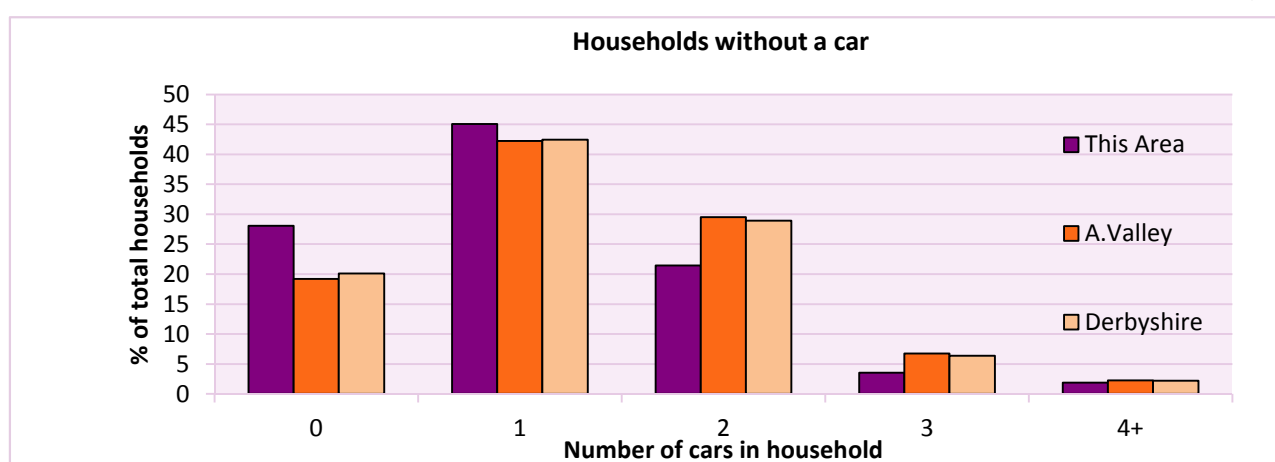
2011 Census: Households Profile

Aldercar and Langley Mill

Area type and code
Parish (E04002663)

Central heating provision in household	Number of households	% of households with one usual resident		
		This Area	A.Valley	Derbyshire
No central heating	50	2.1	2.2	2.0
Has Central Heating	2,321	97.9	97.8	98.0
<i>of which</i>				
- Gas	2,091	88.2	84.2	83.9
- Electric including storage heaters	67	2.8	5.1	4.2
- Oil	3	0.1	1.8	2.6
- Solid fuel (wood, coal)	40	1.7	1.7	2.5
- Other and more than one type of heating	120	5.1	4.9	4.8

Table QS415EW



For an **explanation** of the various terms used in these tables, please see the accompanying **Glossary**.

There is also a **Summary** profile, and there are other extension profiles covering the following topics:-
Population, Economic Activity, Equalities, Health, Households and Housing.

Profiles in Adobe Acrobat (pdf) format can be downloaded from the Derbyshire Observatory web site, which also provides interactive maps and charts - <http://observatory.derbyshire.gov.uk>

Version: 2.0