

## Alfreton

Area type and code  
Parish (E04002665)

### Total households

Total population resident in households	Total number of households	Total number of families in households
7,819	3,520	2,302

A family is defined as a group of people who are either a:

- married, same-sex civil partnership, or cohabiting couple, with or without child(ren)
- lone parent with child(ren)
- married, same-sex civil partnership, or cohabiting couple with grandchild(ren) but with no children present from the intervening generation
- single grandparent with grandchild(ren) but no children present from the intervening generation

Children in couple families need not belong to both members of the couple.

For single or couple grandparents with grandchildren present, the children of the grandparent(s) may also be present if they are not parents or grandparents of the youngest generation present.

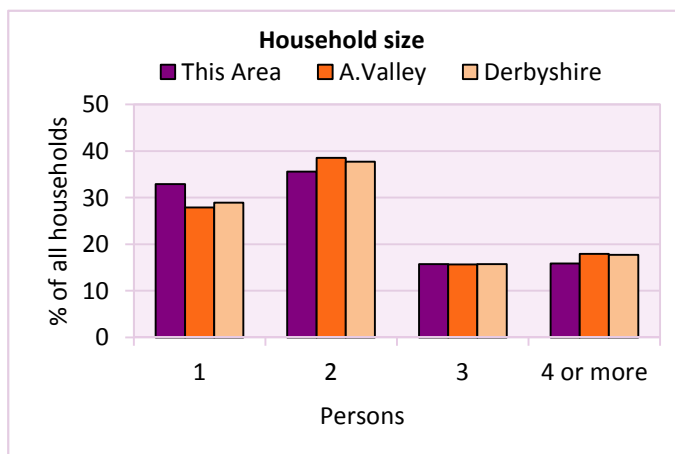
### Household size

Household size				
Persons	Number of households	% of total households		
		This Area	A.Valley	Derbyshire
1	1,158	32.9	27.9	28.9
2	1,252	35.6	38.6	37.7
3	552	15.7	15.7	15.7
4 or more	558	15.9	17.9	17.7

Table LC4404EW

Average household size				
Persons	Number of households	Average Household Size		
		This Area	A.Valley	Derbyshire
7,819	3,520	2.2	2.3	2.3

Table KS403EW



### Household composition

Household composition	Number of households	% of total households		
		This Area	A.Valley	Derbyshire
One person households:	1,158	32.9	27.9	28.9
- Pensioner	534	15.2	12.8	13.0
- Other	624	17.7	15.1	15.9
One family households:	1,754	49.8	58.3	57.2
- All pensioner	288	8.2	9.6	9.6
- Married couple households	1,047	29.7	37.0	36.4
- Cohabiting couple households	419	11.9	11.7	11.2
Lone parent households:	393	11.2	9.2	9.5
- with at least 1 dependent child	236	6.7	5.8	6.2
- all children non-dependent	157	4.5	3.4	3.3
Other households	215	6.1	4.7	4.4

Table KS105EW

# 2011 Census: Households Profile

Alfreton

Area type and code  
Parish (E04002665)

## Dependent children

Households with dependent children	Number of households	% of total households		
		This Area	A.Valley	Derbyshire
Households with dependent children: All ages	909	25.8	27.5	27.6
Households with dependent children: Age 0-4	345	9.8	9.8	10.0
Households with dependent children and no adult in employment	177	5.0	3.4	3.4
Households with one person in household with long-term health problem or disability with dependent children	187	5.3	4.5	4.5

Table KS106EW

Families with dependent children	Number of families	% of all families		
		This Area	A.Valley	Derbyshire
Families with 1 dependent child	446	19.4	18.1	18.5
Families with 2 or more dependent children	459	19.9	20.3	20.7
Male lone parent families	26	1.1	1.2	1.3
Female lone parent families	255	11.1	8.1	8.6

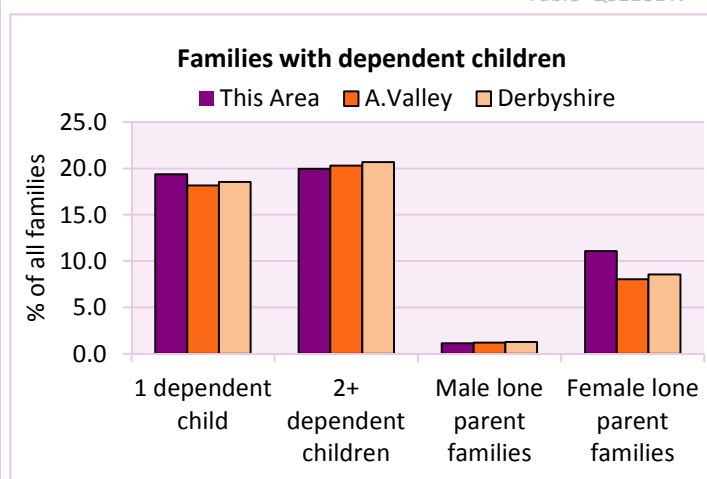
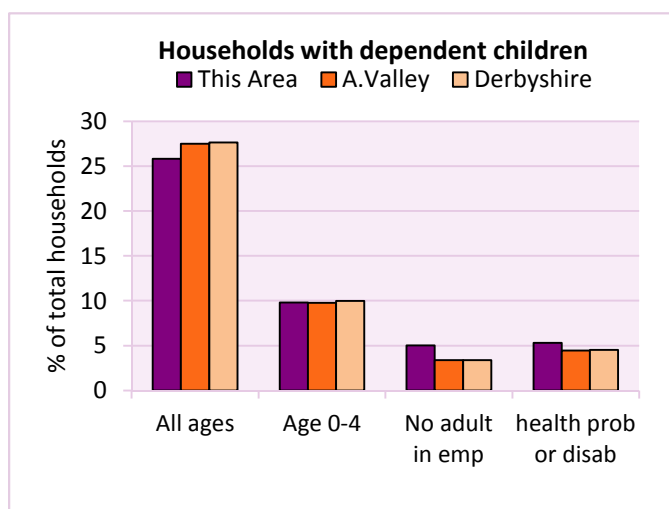
Table LC1114EW

Families with dependent children by employment status	Number of parents aged 16+	% of population 16+		
		This Area	A.Valley	Derbyshire
Couple families with dependent children:				
- 1 adult in employment	350	5.3	4.9	4.8
- 2 adults in employment	752	11.4	15.6	15.7
- No adult in employment	146	2.2	1.2	1.2
Lone parent families with dependent children:				
- 1 adult in employment	162	2.5	2.1	2.3
- No adult in employment	119	1.8	1.3	1.3

Table LC1601EW

Total dependent children	Dependent children		
	This Area	A.Valley	Derbyshire
Total dependent children	1,582	24,842	157,571

Table QS118EW



# 2011 Census: Households Profile

Alfreton

Area type and code  
Parish (E04002665)

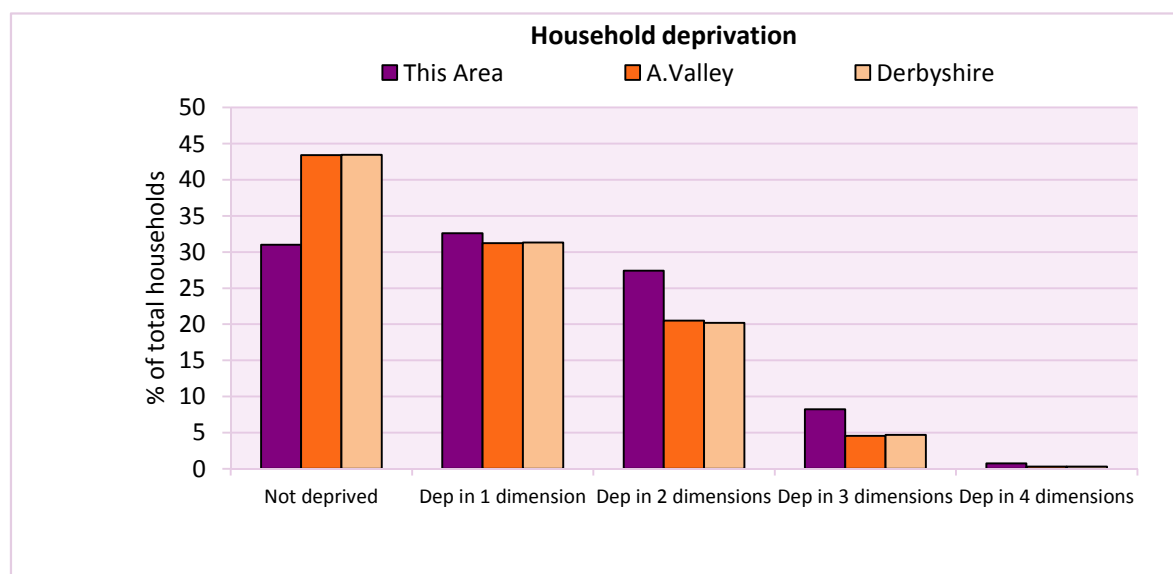
## Deprivation

The Census measure of deprivation uses the following four dimensions:

**Employment** - Where any member of the household who is not a full-time student is either unemployed or long-term sick; **Education** - Where no member of the household has at least a level 2 qualification, and no member of the household aged 16-18 is a full-time student; **Health and disability** - If any member of the household has 'bad or very bad' general health or has a long term health problem; and **Housing** - The household's accommodation is either overcrowded (with an occupancy rating -1 or less), is in a shared dwelling, or has no central heating. A household is classified as being deprived in one to four of these dimensions in any combination.

Household deprivation (Census classification)	Number of households	% of total households		
		This Area	A.Valley	Derbyshire
Not deprived in any dimension	1,092	31.0	43.4	43.5
Deprived in one dimension	1,147	32.6	31.2	31.3
Deprived in 2 dimensions	965	27.4	20.5	20.2
Deprived in 3 dimensions	290	8.2	4.6	4.7
Deprived in 4 dimensions	26	0.7	0.3	0.3

Table QS119EW



## Car availability

Car availability Number of cars or vans in household	Number of households	% of total households		
		This Area	A.Valley	Derbyshire
0	1,120	31.8	19.2	20.1
1	1,542	43.8	42.2	42.4
2	664	18.9	29.5	28.9
3	152	4.3	6.8	6.4
4+	42	1.2	2.3	2.2
<b>Total number of cars or vans</b>	<b>Number of cars/vans</b>	<b>Average number of cars per household</b>		
	3,508	This Area	A.Valley	Derbyshire
		1.0	1.3	1.3

Table KS404EW

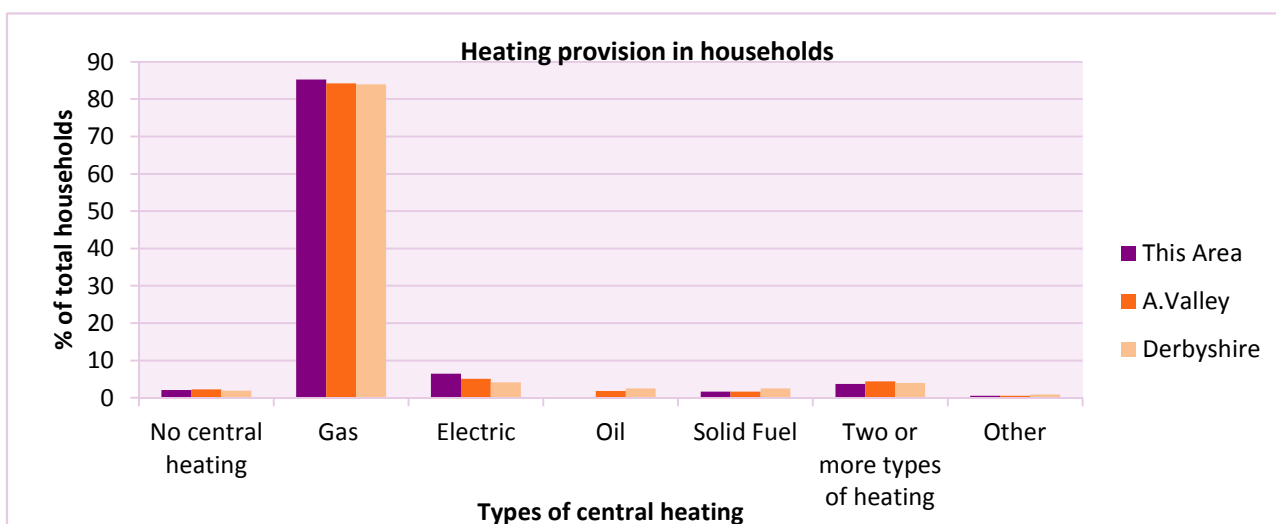
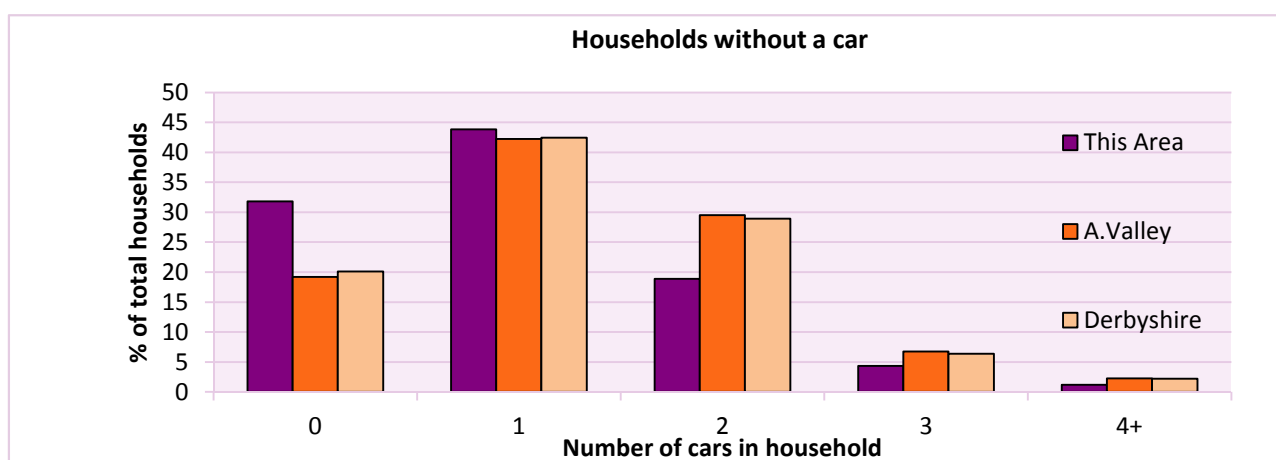
# 2011 Census: Households Profile

Alfreton

Area type and code  
Parish (E04002665)

Central heating provision in household	Number of households	% of households with one usual resident		
		This Area	A.Valley	Derbyshire
No central heating	75	2.1	2.2	2.0
Has Central Heating	3,445	97.9	97.8	98.0
<i>of which</i>				
- Gas	3,000	85.2	84.2	83.9
- Electric including storage heaters	227	6.4	5.1	4.2
- Oil	7	0.2	1.8	2.6
- Solid fuel (wood, coal)	59	1.7	1.7	2.5
- Other and more than one type of heating	152	4.3	4.9	4.8

Table QS415EW



For an **explanation** of the various terms used in these tables, please see the accompanying **Glossary**.

There is also a **Summary** profile, and there are other extension profiles covering the following topics:- **Population, Economic Activity, Equalities, Health, Households and Housing**.

**Profiles** in Adobe Acrobat (pdf) format can be downloaded from the Derbyshire Observatory web site, which also provides interactive maps and charts - <http://observatory.derbyshire.gov.uk>

Version: 2.0