

Belper

Area type and code
Parish (E04002667)

Total households

Total population resident in households	Total number of households	Total number of families in households
21,599	9,480	6,681

A family is defined as a group of people who are either a:

- married, same-sex civil partnership, or cohabiting couple, with or without child(ren)
- lone parent with child(ren)
- married, same-sex civil partnership, or cohabiting couple with grandchild(ren) but with no children present from the intervening generation
- single grandparent with grandchild(ren) but no children present from the intervening generation

Children in couple families need not belong to both members of the couple.

For single or couple grandparents with grandchildren present, the children of the grandparent(s) may also be present if they are not parents or grandparents of the youngest generation present.

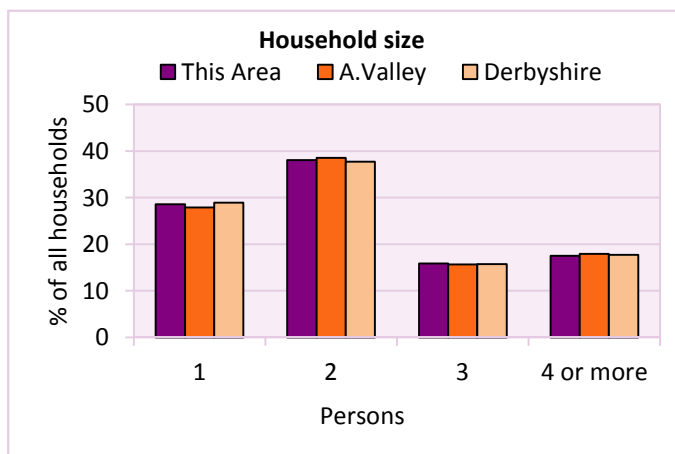
Household size

Persons	Number of households	% of total households		
		This Area	A.Valley	Derbyshire
1	2,707	28.6	27.9	28.9
2	3,609	38.1	38.6	37.7
3	1,502	15.8	15.7	15.7
4 or more	1,662	17.5	17.9	17.7

Table LC4404EW

Persons	Number of households	Average Household Size		
		This Area	A.Valley	Derbyshire
21,599	9,480	2.3	2.3	2.3

Table KS403EW



Household composition

Household composition	Number of households	% of total households		
		This Area	A.Valley	Derbyshire
One person households:	2,707	28.6	27.9	28.9
- Pensioner	1,116	11.8	12.8	13.0
- Other	1,591	16.8	15.1	15.9
One family households:	5,604	59.1	58.3	57.2
- All pensioner	863	9.1	9.6	9.6
- Married couple households	3,603	38.0	37.0	36.4
- Cohabiting couple households	1,138	12.0	11.7	11.2
Lone parent households:	804	8.5	9.2	9.5
- with at least 1 dependent child	518	5.5	5.8	6.2
- all children non-dependent	286	3.0	3.4	3.3
Other households	365	3.9	4.7	4.4

Table KS105EW

2011 Census: Households Profile

Belper

Area type and code
Parish (E04002667)

Dependent children

Households with dependent children	Number of households	% of total households		
		This Area	A.Valley	Derbyshire
Households with dependent children: All ages	2,681	28.3	27.5	27.6
Households with dependent children: Age 0-4	948	10.0	9.8	10.0
Households with dependent children and no adult in employment	221	2.3	3.4	3.4
Households with one person in household with long-term health problem or disability with dependent children	407	4.3	4.5	4.5

Table KS106EW

Families with dependent children	Number of families	% of all families		
		This Area	A.Valley	Derbyshire
Families with 1 dependent child	1,266	18.9	18.1	18.5
Families with 2 or more dependent children	1,411	21.1	20.3	20.7
Male lone parent families	87	1.3	1.2	1.3
Female lone parent families	499	7.5	8.1	8.6

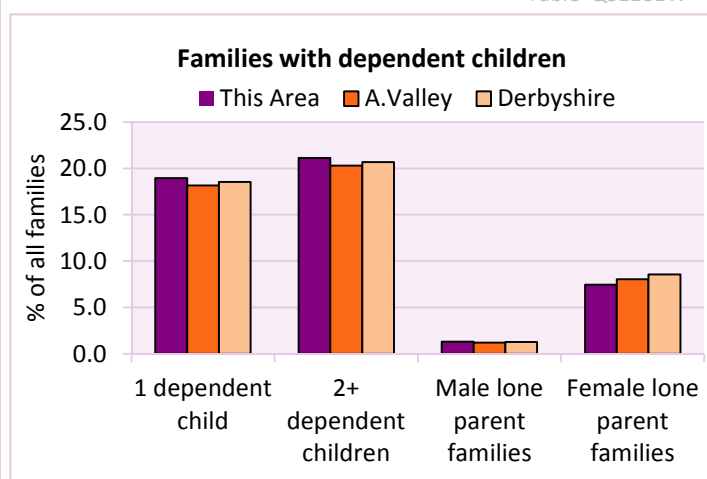
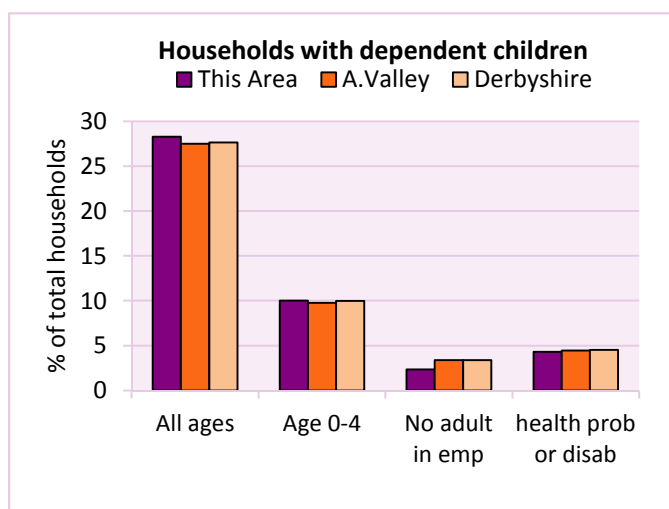
Table LC1114EW

Families with dependent children by employment status	Number of parents aged 16+	% of population 16+		
		This Area	A.Valley	Derbyshire
Couple families with dependent children:				
- 1 adult in employment	773	4.3	4.9	4.8
- 2 adults in employment	3,288	18.3	15.6	15.7
- No adult in employment	120	0.7	1.2	1.2
Lone parent families with dependent children:				
- 1 adult in employment	402	2.2	2.1	2.3
- No adult in employment	182	1.0	1.3	1.3

Table LC1601EW

Total dependent children	Dependent children		
	This Area	A.Valley	Derbyshire
Total dependent children	4,514	24,842	157,571

Table QS118EW



2011 Census: Households Profile

Belper

Area type and code
Parish (E04002667)

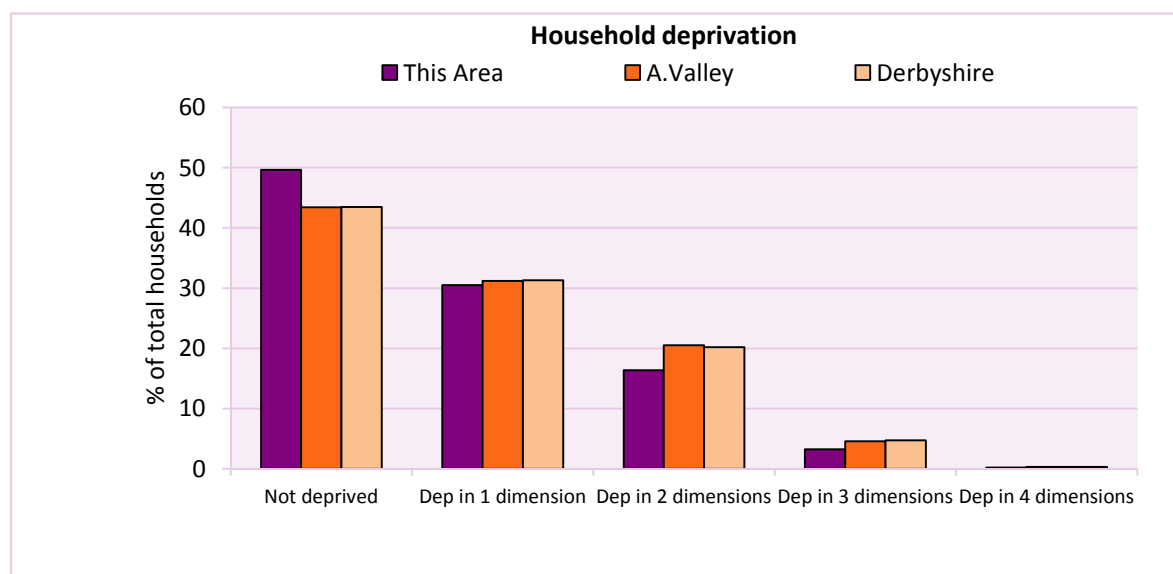
Deprivation

The Census measure of deprivation uses the following four dimensions:

Employment - Where any member of the household who is not a full-time student is either unemployed or long-term sick; **Education** - Where no member of the household has at least a level 2 qualification, and no member of the household aged 16-18 is a full-time student; **Health and disability** - If any member of the household has 'bad or very bad' general health or has a long term health problem; and **Housing** - The household's accommodation is either overcrowded (with an occupancy rating -1 or less), is in a shared dwelling, or has no central heating. A household is classified as being deprived in one to four of these dimensions in any combination.

Household deprivation (Census classification)	Number of households	% of total households		
		This Area	A.Valley	Derbyshire
Not deprived in any dimension	4,708	49.7	43.4	43.5
Deprived in one dimension	2,894	30.5	31.2	31.3
Deprived in 2 dimensions	1,551	16.4	20.5	20.2
Deprived in 3 dimensions	305	3.2	4.6	4.7
Deprived in 4 dimensions	22	0.2	0.3	0.3

Table QS119EW



Car availability

Car availability Number of cars or vans in household	Number of households	% of total households		
		This Area	A.Valley	Derbyshire
0	1,567	16.5	19.2	20.1
1	4,167	44.0	42.2	42.4
2	2,980	31.4	29.5	28.9
3	622	6.6	6.8	6.4
4+	144	1.5	2.3	2.2
Total number of cars or vans	Number of cars/vans	Average number of cars per household		
	12,620	This Area	A.Valley	Derbyshire
		1.3	1.3	1.3

Table KS404EW

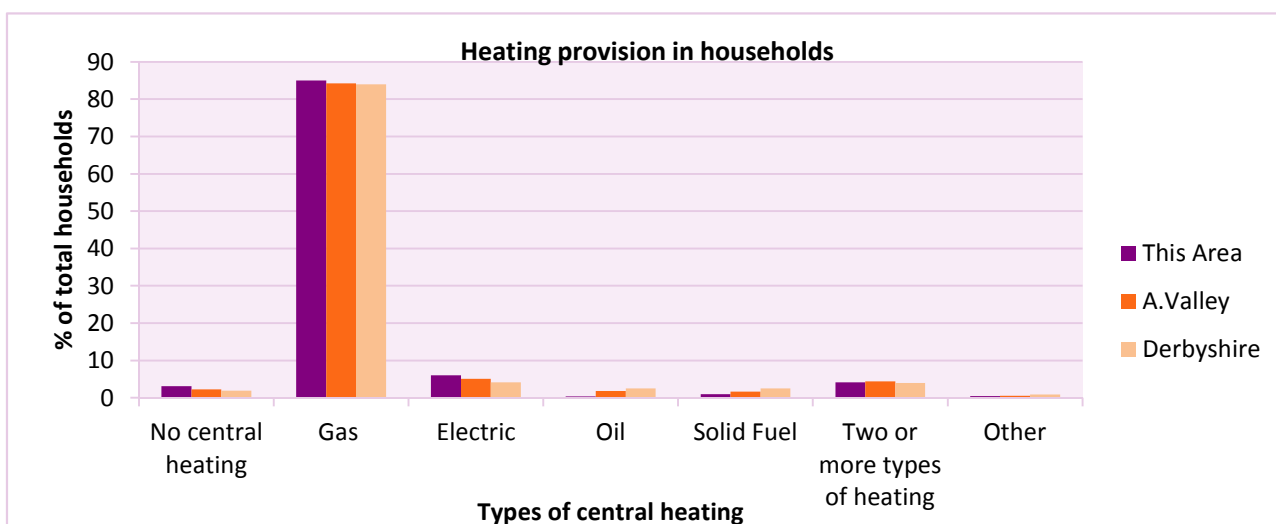
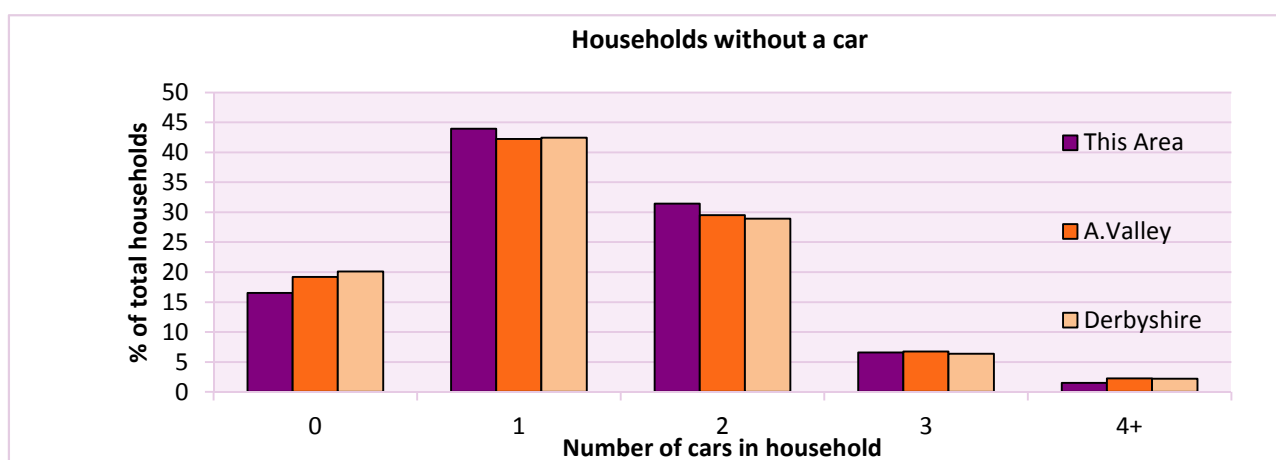
2011 Census: Households Profile

Belper

Area type and code
Parish (E04002667)

Central heating provision in household	Number of households	% of households with one usual resident		
		This Area	A.Valley	Derbyshire
No central heating	295	3.1	2.2	2.0
Has Central Heating	9,185	96.9	97.8	98.0
<i>of which</i>				
- Gas	8,054	85.0	84.2	83.9
- Electric including storage heaters	568	6.0	5.1	4.2
- Oil	33	0.3	1.8	2.6
- Solid fuel (wood, coal)	90	0.9	1.7	2.5
- Other and more than one type of heating	440	4.6	4.9	4.8

Table QS415EW



For an **explanation** of the various terms used in these tables, please see the accompanying **Glossary**.

There is also a **Summary** profile, and there are other extension profiles covering the following topics:- **Population, Economic Activity, Equalities, Health, Households and Housing**.

Profiles in Adobe Acrobat (pdf) format can be downloaded from the Derbyshire Observatory web site, which also provides interactive maps and charts - <http://observatory.derbyshire.gov.uk>

Version: 2.0