

## Holbrook

Area type and code  
Parish (E04012077)

### Total households

Total population resident in households	Total number of households	Total number of families in households
1,482	651	483

A family is defined as a group of people who are either a:

- married, same-sex civil partnership, or cohabiting couple, with or without child(ren)
- lone parent with child(ren)
- married, same-sex civil partnership, or cohabiting couple with grandchild(ren) but with no children present from the intervening generation
- single grandparent with grandchild(ren) but no children present from the intervening generation

Children in couple families need not belong to both members of the couple.

For single or couple grandparents with grandchildren present, the children of the grandparent(s) may also be present if they are not parents or grandparents of the youngest generation present.

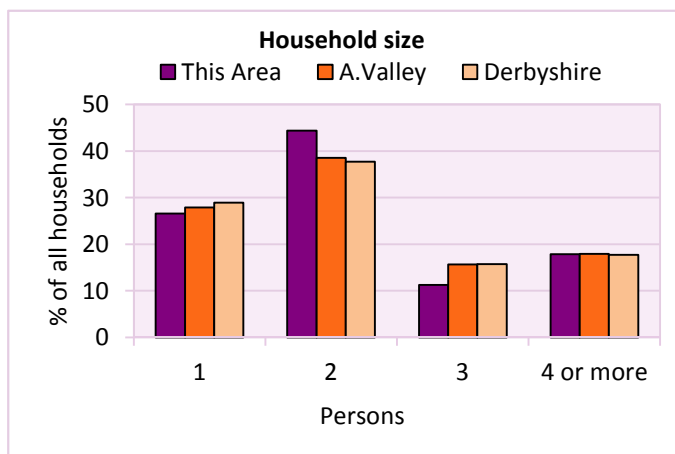
### Household size

Persons	Number of households	% of total households		
		This Area	A.Valley	Derbyshire
1	173	26.6	27.9	28.9
2	289	44.4	38.6	37.7
3	73	11.2	15.7	15.7
4 or more	116	17.8	17.9	17.7

Table LC4404EW

Persons	Number of households	Average Household Size		
		This Area	A.Valley	Derbyshire
1,482	651	2.3	2.3	2.3

Table KS403EW



### Household composition

Household composition	Number of households	% of total households		
		This Area	A.Valley	Derbyshire
One person households:	173	26.6	27.9	28.9
- Pensioner	94	14.4	12.8	13.0
- Other	79	12.1	15.1	15.9
One family households:	415	63.7	58.3	57.2
- All pensioner	96	14.7	9.6	9.6
- Married couple households	249	38.2	37.0	36.4
- Cohabiting couple households	70	10.8	11.7	11.2
Lone parent households:	43	6.6	9.2	9.5
- with at least 1 dependent child	22	3.4	5.8	6.2
- all children non-dependent	21	3.2	3.4	3.3
Other households	20	3.1	4.7	4.4

Table KS105EW

# 2011 Census: Households Profile

Holbrook

Area type and code  
Parish (E04012077)

## Dependent children

Households with dependent children	Number of households	% of total households		
		This Area	A.Valley	Derbyshire
Households with dependent children: All ages	148	22.7	27.5	27.6
Households with dependent children: Age 0-4	55	8.4	9.8	10.0
Households with dependent children and no adult in employment	10	1.5	3.4	3.4
Households with one person in household with long-term health problem or disability with dependent children	15	2.3	4.5	4.5

Table KS106EW

Families with dependent children	Number of families	% of all families		
		This Area	A.Valley	Derbyshire
Families with 1 dependent child	59	12.2	18.1	18.5
Families with 2 or more dependent children	87	18.0	20.3	20.7
Male lone parent families	4	0.8	1.2	1.3
Female lone parent families	23	4.8	8.1	8.6

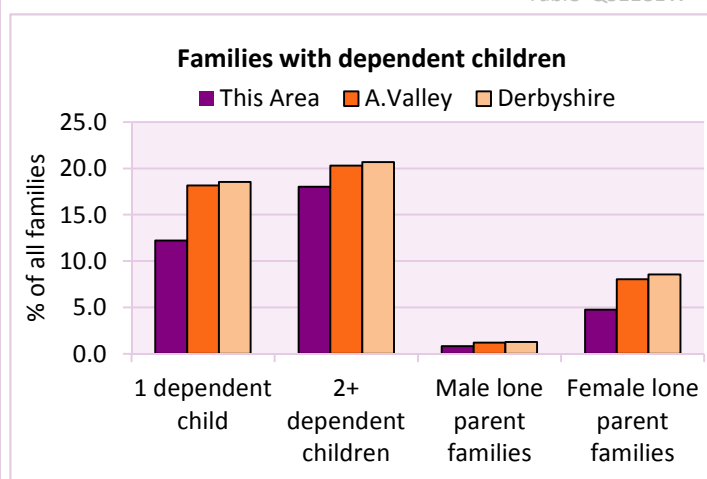
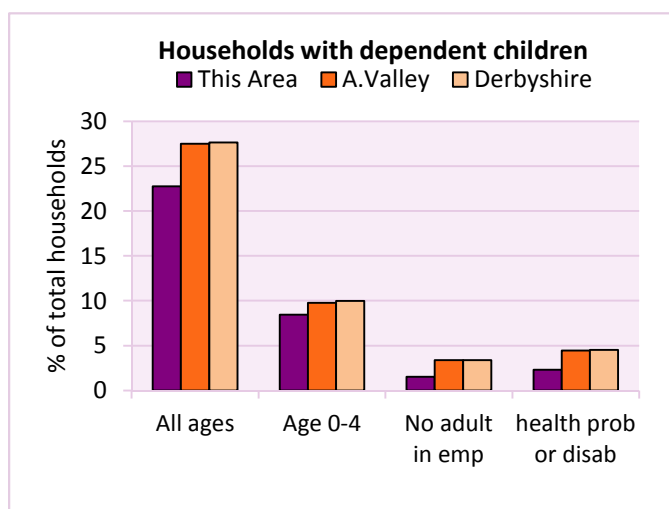
Table LC1114EW

Families with dependent children by employment status	Number of parents aged 16+	% of population 16+		
		This Area	A.Valley	Derbyshire
Couple families with dependent children:				
- 1 adult in employment	58	4.5	4.9	4.8
- 2 adults in employment	172	13.3	15.6	15.7
- No adult in employment	8	0.6	1.2	1.2
Lone parent families with dependent children:				
- 1 adult in employment	21	1.6	2.1	2.3
- No adult in employment	6	0.5	1.3	1.3

Table LC1601EW

Total dependent children	Dependent children		
	This Area	A.Valley	Derbyshire
Total dependent children	268	24,842	157,571

Table QS118EW



# 2011 Census: Households Profile

Holbrook

Area type and code  
Parish (E04012077)

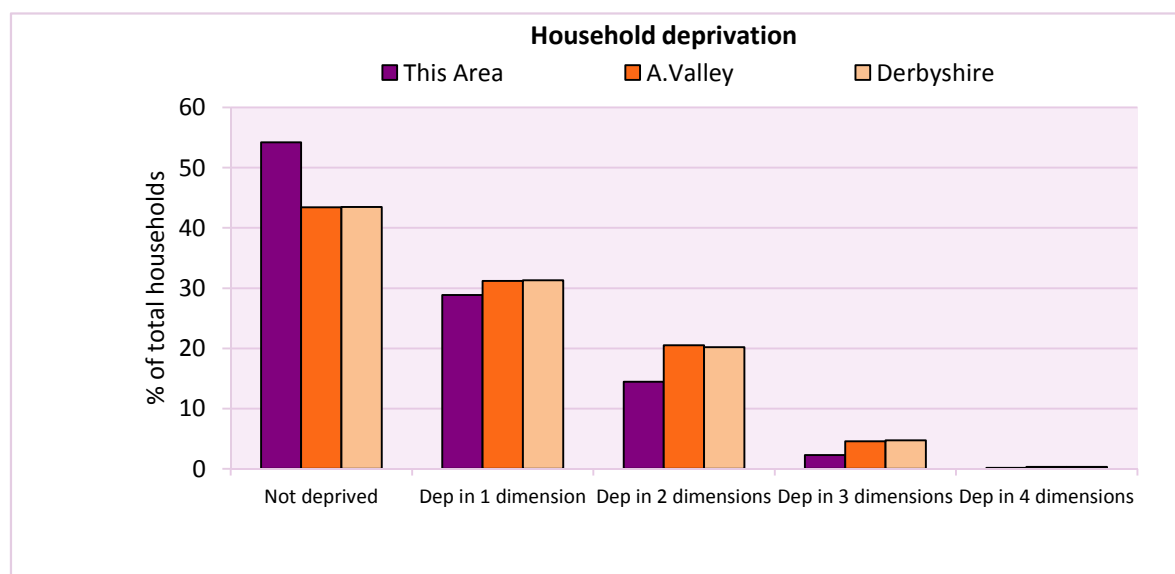
## Deprivation

The Census measure of deprivation uses the following four dimensions:

**Employment** - Where any member of the household who is not a full-time student is either unemployed or long-term sick; **Education** - Where no member of the household has at least a level 2 qualification, and no member of the household aged 16-18 is a full-time student; **Health and disability** - If any member of the household has 'bad or very bad' general health or has a long term health problem; and **Housing** - The household's accommodation is either overcrowded (with an occupancy rating -1 or less), is in a shared dwelling, or has no central heating. A household is classified as being deprived in one to four of these dimensions in any combination.

Household deprivation (Census classification)	Number of households	% of total households		
		This Area	A.Valley	Derbyshire
Not deprived in any dimension	353	54.2	43.4	43.5
Deprived in one dimension	188	28.9	31.2	31.3
Deprived in 2 dimensions	94	14.4	20.5	20.2
Deprived in 3 dimensions	15	2.3	4.6	4.7
Deprived in 4 dimensions	1	0.2	0.3	0.3

Table QS119EW



## Car availability

Car availability Number of cars or vans in household	Number of households	% of total households		
		This Area	A.Valley	Derbyshire
0	77	11.8	19.2	20.1
1	267	41.0	42.2	42.4
2	227	34.9	29.5	28.9
3	60	9.2	6.8	6.4
4+	20	3.1	2.3	2.2
<b>Total number of cars or vans</b>	<b>Number of cars/vans</b>	<b>Average number of cars per household</b>		
	987	This Area	A.Valley	Derbyshire
		1.5	1.3	1.3

Table KS404EW

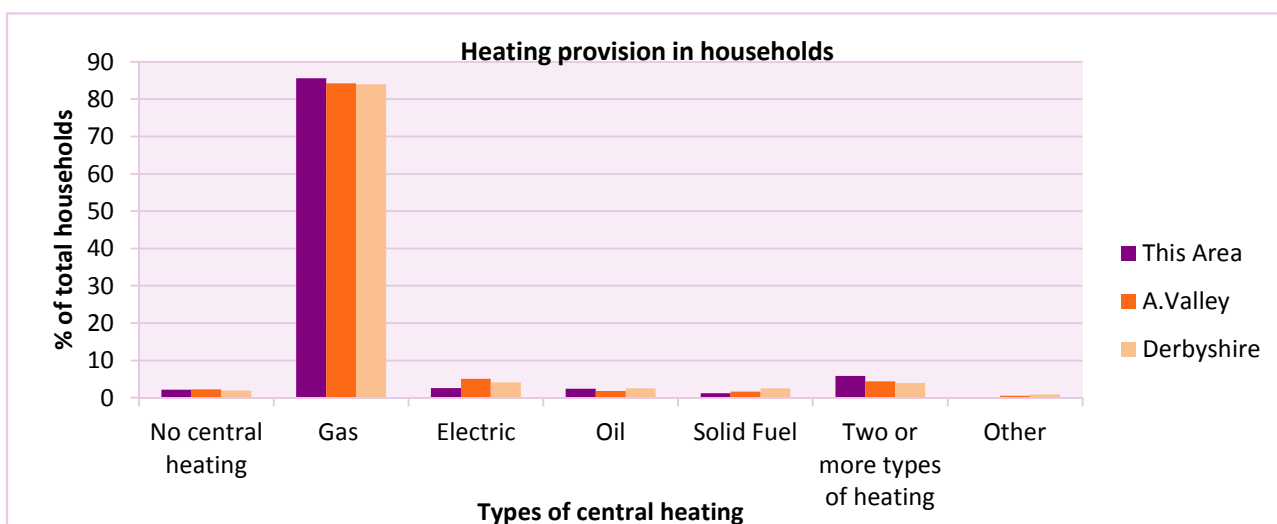
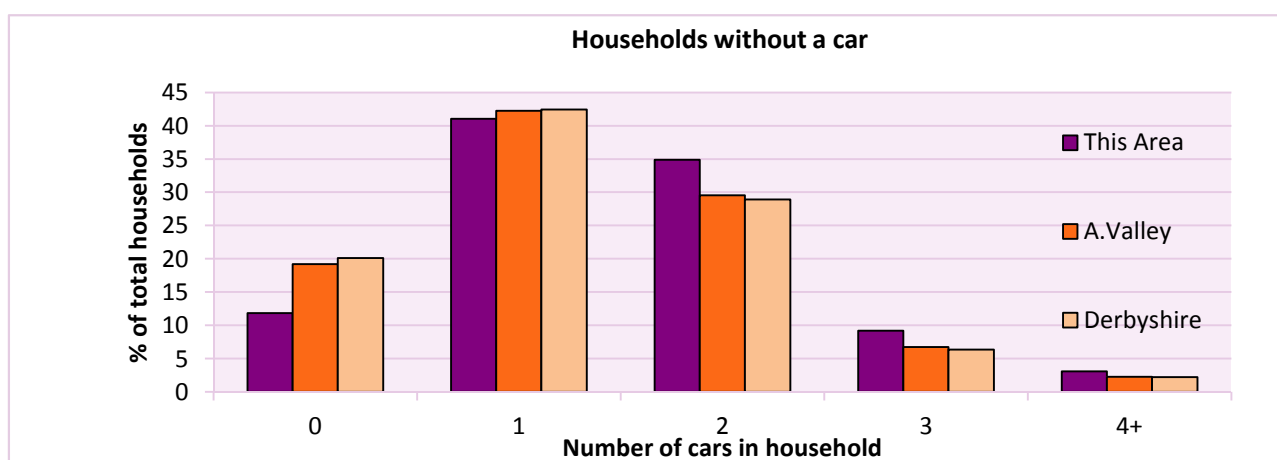
# 2011 Census: Households Profile

## Holbrook

Area type and code  
Parish (E04012077)

Central heating provision in household	Number of households	% of households with one usual resident		
		This Area	A.Valley	Derbyshire
No central heating	14	2.2	2.2	2.0
Has Central Heating	637	97.8	97.8	98.0
<i>of which</i>				
- Gas	557	85.6	84.2	83.9
- Electric including storage heaters	17	2.6	5.1	4.2
- Oil	16	2.5	1.8	2.6
- Solid fuel (wood, coal)	8	1.2	1.7	2.5
- Other and more than one type of heating	39	6.0	4.9	4.8

Table QS415EW



For an **explanation** of the various terms used in these tables, please see the accompanying **Glossary**.

There is also a **Summary** profile, and there are other extension profiles covering the following topics:- **Population, Economic Activity, Equalities, Health, Households and Housing**.

**Profiles** in Adobe Acrobat (pdf) format can be downloaded from the Derbyshire Observatory web site, which also provides interactive maps and charts - <http://observatory.derbyshire.gov.uk>

Version: 2.0