

Ault Hucknall

Area type and code
Parish (E04002698)

Total households

Total population resident in households	Total number of households	Total number of families in households
1,053	434	333

A family is defined as a group of people who are either a:

- married, same-sex civil partnership, or cohabiting couple, with or without child(ren)
- lone parent with child(ren)
- married, same-sex civil partnership, or cohabiting couple with grandchild(ren) but with no children present from the intervening generation
- single grandparent with grandchild(ren) but no children present from the intervening generation

Children in couple families need not belong to both members of the couple.

For single or couple grandparents with grandchildren present, the children of the grandparent(s) may also be present if they are not parents or grandparents of the youngest generation present.

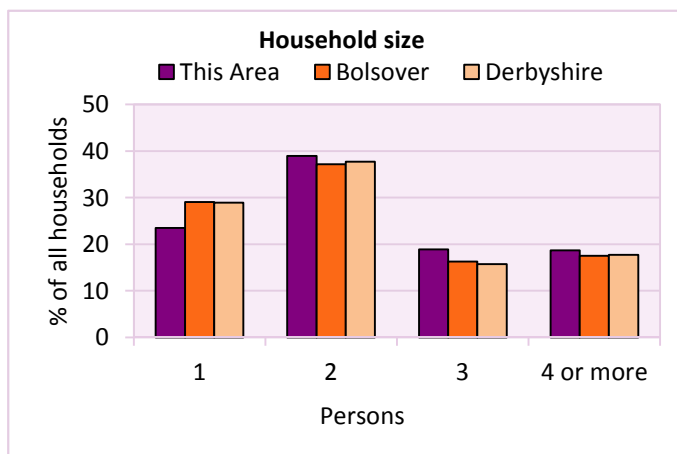
Household size

Persons	Number of households	% of total households		
		This Area	Bolsover	Derbyshire
1	102	23.5	29.0	28.9
2	169	38.9	37.2	37.7
3	82	18.9	16.3	15.7
4 or more	81	18.7	17.5	17.7

Table LC4404EW

Persons	Number of households	Average Household Size		
		This Area	Bolsover	Derbyshire
1,053	434	2.4	2.3	2.3

Table KS403EW



Household composition

Household composition	Number of households	% of total households		
		This Area	Bolsover	Derbyshire
One person households:	102	23.5	29.0	28.9
- Pensioner	34	7.8	13.4	13.0
- Other	68	15.7	15.6	15.9
One family households:	275	63.4	56.1	57.2
- All pensioner	36	8.3	9.0	9.6
- Married couple households	161	37.1	35.1	36.4
- Cohabiting couple households	78	18.0	12.0	11.2
Lone parent households:	31	7.1	10.2	9.5
- with at least 1 dependent child	24	5.5	6.8	6.2
- all children non-dependent	7	1.6	3.4	3.3
Other households	26	6.0	4.7	4.4

Table KS105EW

2011 Census: Households Profile

Ault Hucknall

Area type and code
Parish (E04002698)

Dependent children

Households with dependent children	Number of households	% of total households		
		This Area	Bolsover	Derbyshire
Households with dependent children: All ages	143	32.9	28.3	27.6
Households with dependent children: Age 0-4	54	12.4	10.4	10.0
Households with dependent children and no adult in employment	26	6.0	4.7	3.4
Households with one person in household with long-term health problem or disability with dependent children	28	6.5	5.5	4.5

Table KS106EW

Families with dependent children	Number of families	% of all families		
		This Area	Bolsover	Derbyshire
Families with 1 dependent child	80	24.0	20.1	18.5
Families with 2 or more dependent children	60	18.0	20.0	20.7
Male lone parent families	5	1.5	1.4	1.3
Female lone parent families	25	7.5	9.4	8.6

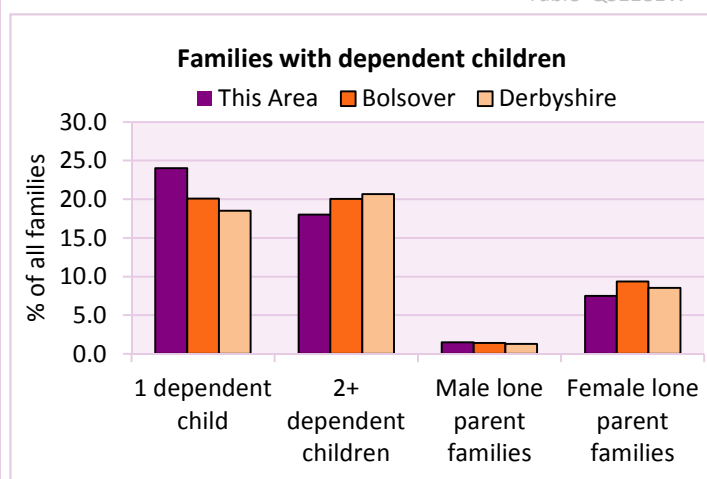
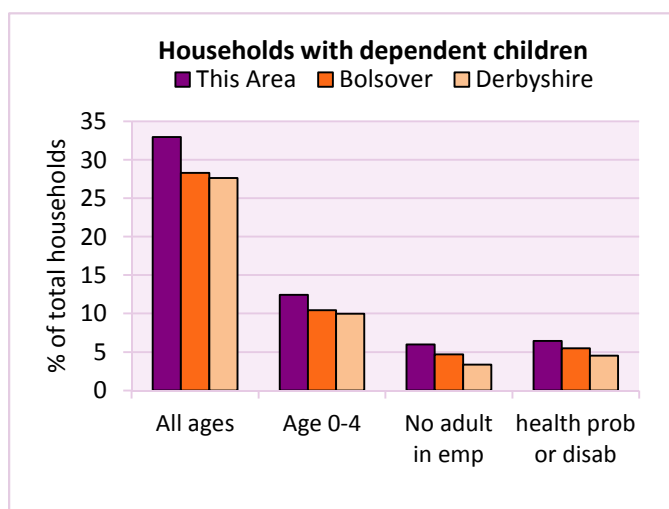
Table LC1114EW

Families with dependent children by employment status	Number of parents aged 16+	% of population 16+		
		This Area	Bolsover	Derbyshire
Couple families with dependent children:				
- 1 adult in employment	56	6.5	5.3	4.8
- 2 adults in employment	132	15.3	14.4	15.7
- No adult in employment	32	3.7	1.9	1.2
Lone parent families with dependent children:				
- 1 adult in employment	15	1.7	2.2	2.3
- No adult in employment	15	1.7	1.7	1.3

Table LC1601EW

Total dependent children	Dependent children		
	This Area	Bolsover	Derbyshire
Total dependent children	238	15,750	157,571

Table QS118EW



2011 Census: Households Profile

Ault Hucknall

Area type and code
Parish (E04002698)

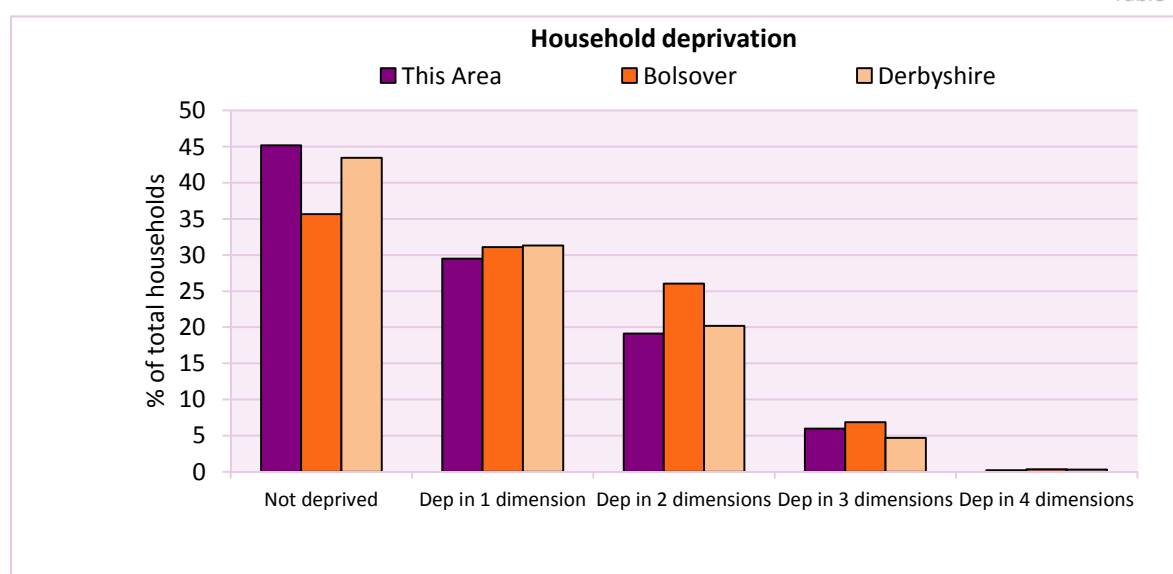
Deprivation

The Census measure of deprivation uses the following four dimensions:

Employment - Where any member of the household who is not a full-time student is either unemployed or long-term sick; **Education** - Where no member of the household has at least a level 2 qualification, and no member of the household aged 16-18 is a full-time student; **Health and disability** - If any member of the household has 'bad or very bad' general health or has a long term health problem; and **Housing** - The household's accommodation is either overcrowded (with an occupancy rating -1 or less), is in a shared dwelling, or has no central heating. A household is classified as being deprived in one to four of these dimensions in any combination.

Household deprivation (Census classification)	Number of households	% of total households		
		This Area	Bolsover	Derbyshire
Not deprived in any dimension	196	45.2	35.6	43.5
Deprived in one dimension	128	29.5	31.1	31.3
Deprived in 2 dimensions	83	19.1	26.0	20.2
Deprived in 3 dimensions	26	6.0	6.9	4.7
Deprived in 4 dimensions	1	0.2	0.3	0.3

Table QS119EW



Car availability

Car availability Number of cars or vans in household	Number of households	% of total households		
		This Area	Bolsover	Derbyshire
0	79	18.2	23.4	20.1
1	180	41.5	42.6	42.4
2	138	31.8	26.3	28.9
3	17	3.9	5.8	6.4
4+	20	4.6	1.9	2.2
Total number of cars or vans	Number of cars/vans	Average number of cars per household		
	595	This Area	Bolsover	Derbyshire
		1.4	1.2	1.3

Table KS404EW

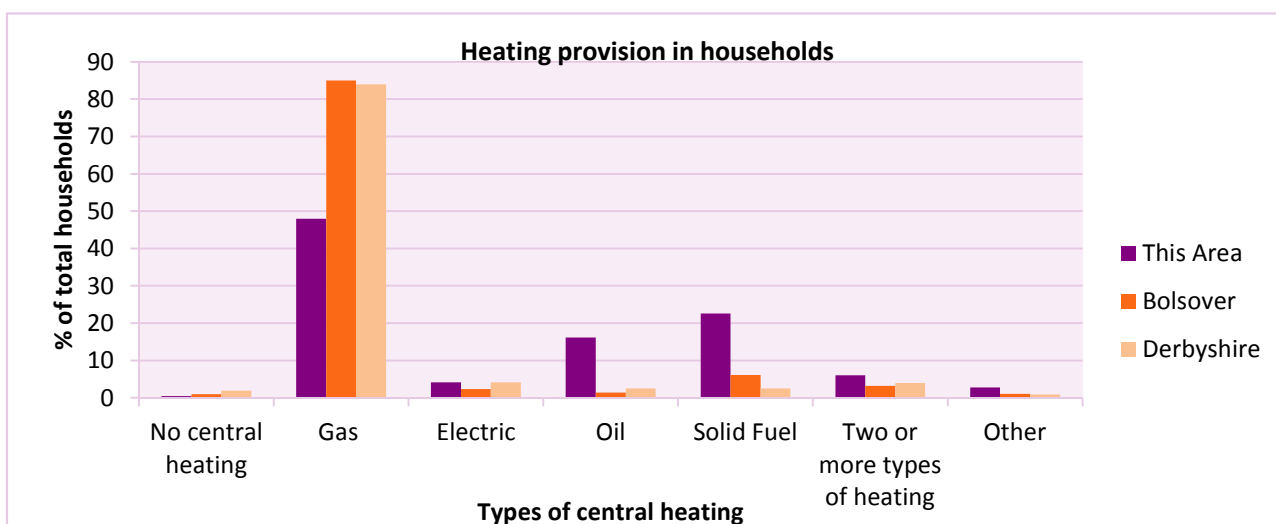
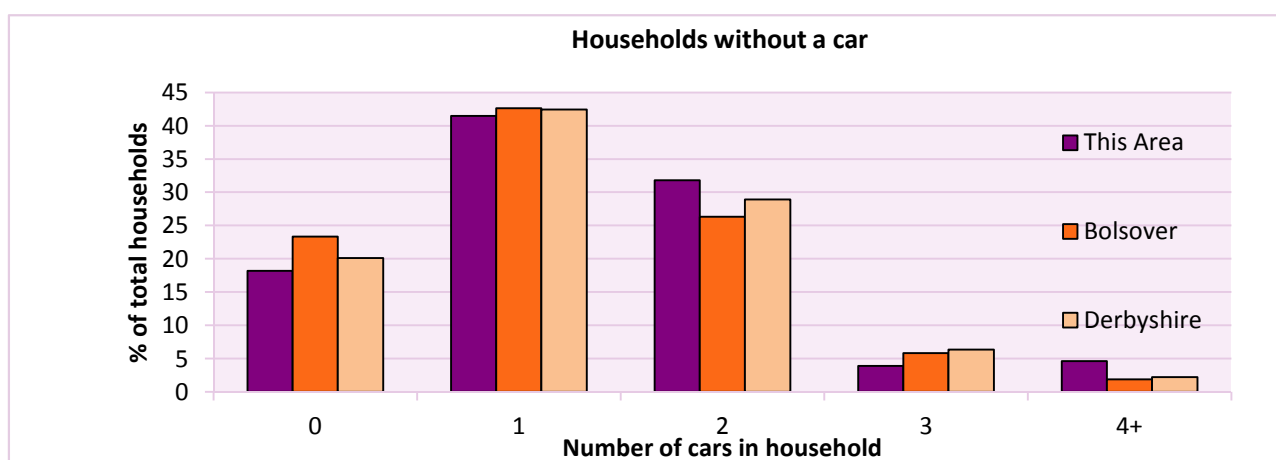
2011 Census: Households Profile

Ault Hucknall

Area type and code
Parish (E04002698)

Central heating provision in household	Number of households	% of households with one usual resident		
		This Area	Bolsover	Derbyshire
No central heating	2	0.5	1.0	2.0
Has Central Heating	432	99.5	99.0	98.0
<i>of which</i>				
- Gas	208	47.9	85.0	83.9
- Electric including storage heaters	18	4.1	2.3	4.2
- Oil	70	16.1	1.4	2.6
- Solid fuel (wood, coal)	98	22.6	6.1	2.5
- Other and more than one type of heating	38	8.8	4.2	4.8

Table QS415EW



For an **explanation** of the various terms used in these tables, please see the accompanying **Glossary**.

There is also a **Summary** profile, and there are other extension profiles covering the following topics:- **Population, Economic Activity, Equalities, Health, Households and Housing**.

Profiles in Adobe Acrobat (pdf) format can be downloaded from the Derbyshire Observatory web site, which also provides interactive maps and charts - <http://observatory.derbyshire.gov.uk>

Version: 2.0