

South Normanton

Area type and code
Parish (E04002709)

Total households

Total population resident in households	Total number of households	Total number of families in households
9,393	4,094	2,856

A family is defined as a group of people who are either a:

- married, same-sex civil partnership, or cohabiting couple, with or without child(ren)
- lone parent with child(ren)
- married, same-sex civil partnership, or cohabiting couple with grandchild(ren) but with no children present from the intervening generation
- single grandparent with grandchild(ren) but no children present from the intervening generation

Children in couple families need not belong to both members of the couple.

For single or couple grandparents with grandchildren present, the children of the grandparent(s) may also be present if they are not parents or grandparents of the youngest generation present.

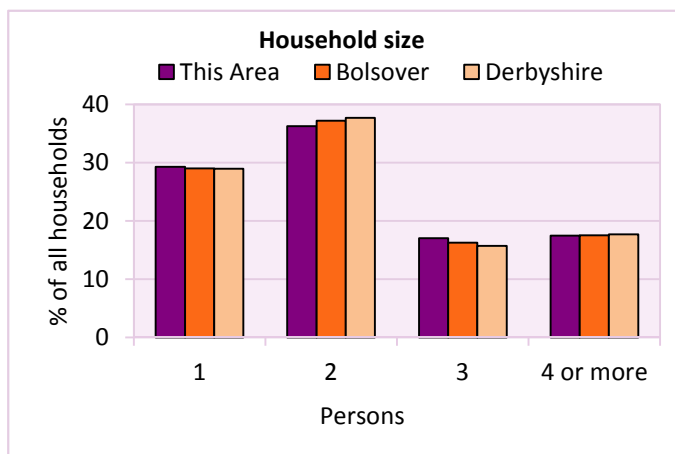
Household size

Persons	Number of households	% of total households		
		This Area	Bolsover	Derbyshire
1	1,198	29.3	29.0	28.9
2	1,486	36.3	37.2	37.7
3	696	17.0	16.3	15.7
4 or more	714	17.4	17.5	17.7

Table LC4404EW

Persons	Number of households	Average Household Size		
		This Area	Bolsover	Derbyshire
9,393	4,094	2.3	2.3	2.3

Table KS403EW



Household composition

Household composition	Number of households	% of total households		
		This Area	Bolsover	Derbyshire
One person households:	1,198	29.3	29.0	28.9
- Pensioner	487	11.9	13.4	13.0
- Other	711	17.4	15.6	15.9
One family households:	2,304	56.3	56.1	57.2
- All pensioner	306	7.5	9.0	9.6
- Married couple households	1,478	36.1	35.1	36.4
- Cohabiting couple households	520	12.7	12.0	11.2
Lone parent households:	379	9.3	10.2	9.5
- with at least 1 dependent child	271	6.6	6.8	6.2
- all children non-dependent	108	2.6	3.4	3.3
Other households	213	5.2	4.7	4.4

Table KS105EW

2011 Census: Households Profile

South Normanton

Area type and code
Parish (E04002709)

Dependent children

Households with dependent children	Number of households	% of total households		
		This Area	Bolsover	Derbyshire
Households with dependent children: All ages	1,190	29.1	28.3	27.6
Households with dependent children: Age 0-4	447	10.9	10.4	10.0
Households with dependent children and no adult in employment	148	3.6	4.7	3.4
Households with one person in household with long-term health problem or disability with dependent children	196	4.8	5.5	4.5

Table KS106EW

Families with dependent children	Number of families	% of all families		
		This Area	Bolsover	Derbyshire
Families with 1 dependent child	592	20.7	20.1	18.5
Families with 2 or more dependent children	591	20.7	20.0	20.7
Male lone parent families	48	1.7	1.4	1.3
Female lone parent families	260	9.1	9.4	8.6

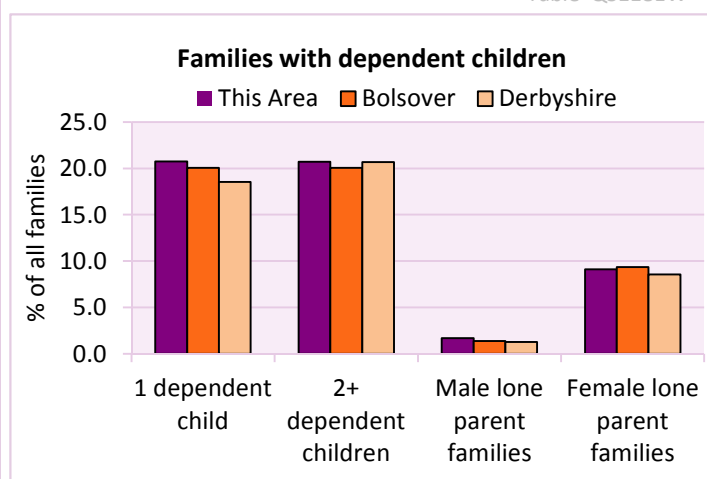
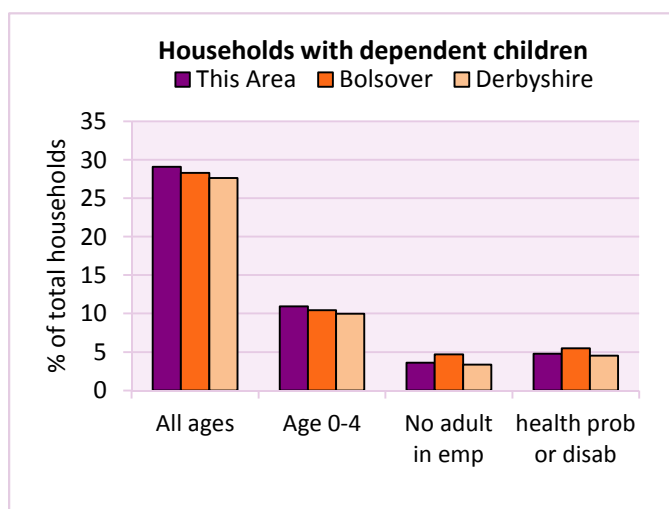
Table LC1114EW

Families with dependent children by employment status	Number of parents aged 16+	% of population 16+		
		This Area	Bolsover	Derbyshire
Couple families with dependent children:				
- 1 adult in employment	452	5.9	5.3	4.8
- 2 adults in employment	1,204	15.7	14.4	15.7
- No adult in employment	93	1.2	1.9	1.2
Lone parent families with dependent children:				
- 1 adult in employment	195	2.5	2.2	2.3
- No adult in employment	113	1.5	1.7	1.3

Table LC1601EW

Total dependent children	Dependent children		
	This Area	Bolsover	Derbyshire
Total dependent children	2,011	15,750	157,571

Table QS118EW



2011 Census: Households Profile

South Normanton

Area type and code
Parish (E04002709)

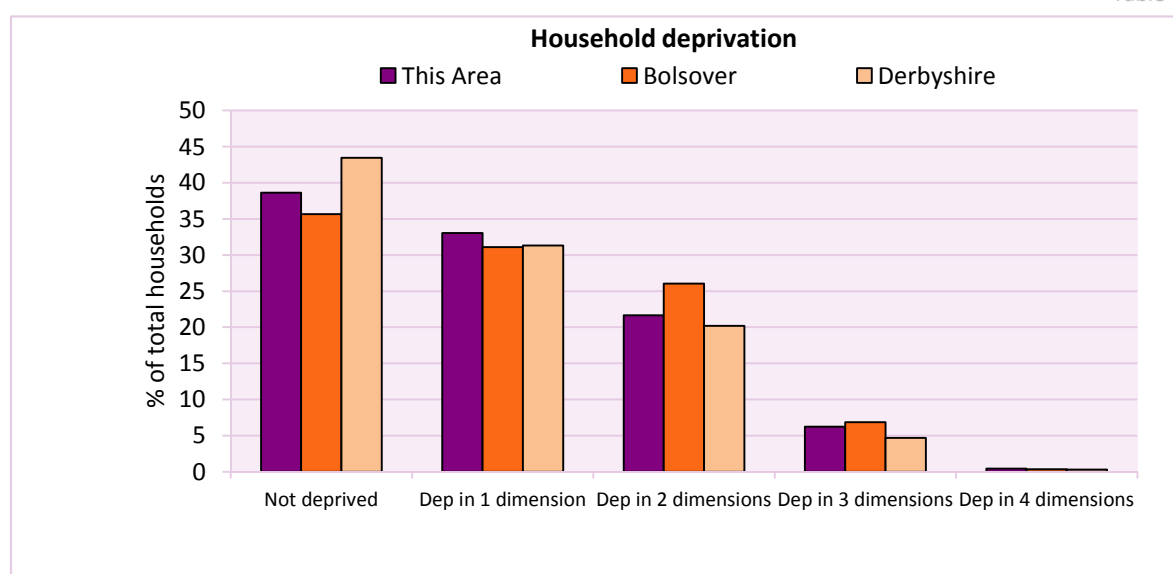
Deprivation

The Census measure of deprivation uses the following four dimensions:

Employment - Where any member of the household who is not a full-time student is either unemployed or long-term sick; **Education** - Where no member of the household has at least a level 2 qualification, and no member of the household aged 16-18 is a full-time student; **Health and disability** - If any member of the household has 'bad or very bad' general health or has a long term health problem; and **Housing** - The household's accommodation is either overcrowded (with an occupancy rating -1 or less), is in a shared dwelling, or has no central heating. A household is classified as being deprived in one to four of these dimensions in any combination.

Household deprivation (Census classification)	Number of households	% of total households		
		This Area	Bolsover	Derbyshire
Not deprived in any dimension	1,582	38.6	35.6	43.5
Deprived in one dimension	1,352	33.0	31.1	31.3
Deprived in 2 dimensions	887	21.7	26.0	20.2
Deprived in 3 dimensions	256	6.3	6.9	4.7
Deprived in 4 dimensions	17	0.4	0.3	0.3

Table QS119EW



Car availability

Car availability Number of cars or vans in household	Number of households	% of total households		
		This Area	Bolsover	Derbyshire
0	842	20.6	23.4	20.1
1	1,771	43.3	42.6	42.4
2	1,191	29.1	26.3	28.9
3	217	5.3	5.8	6.4
4+	73	1.8	1.9	2.2
Total number of cars or vans	Number of cars/vans	Average number of cars per household		
	5,142	This Area	Bolsover	Derbyshire
		1.3	1.2	1.3

Table KS404EW

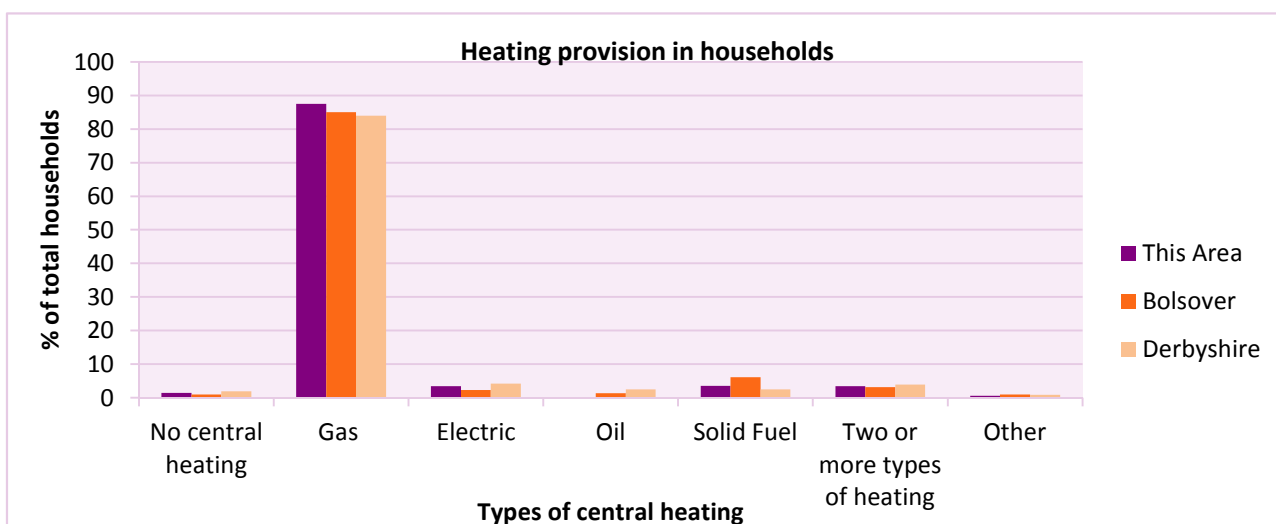
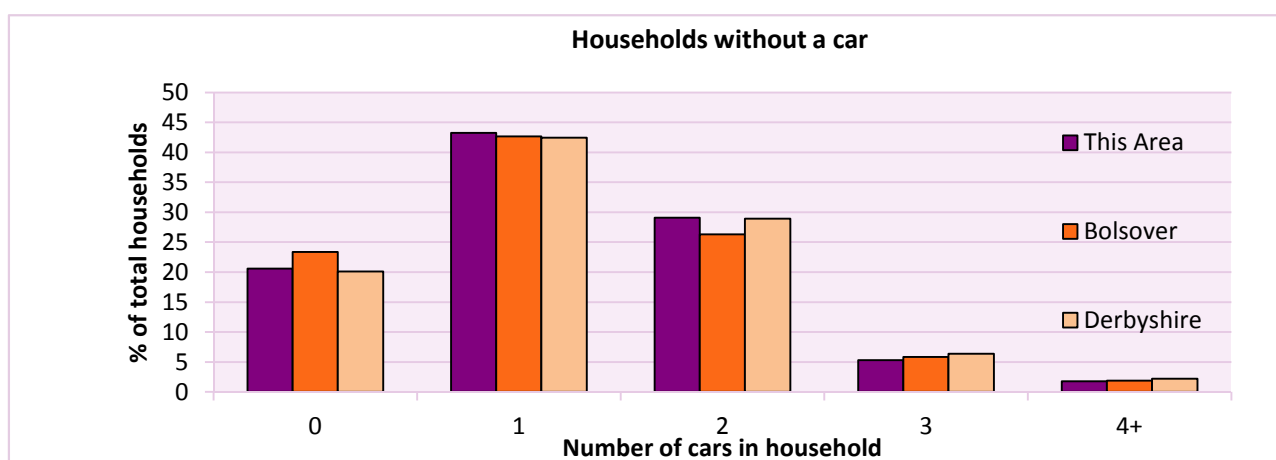
2011 Census: Households Profile

South Normanton

Area type and code
Parish (E04002709)

Central heating provision in household	Number of households	% of households with one usual resident		
		This Area	Bolsover	Derbyshire
No central heating	58	1.4	1.0	2.0
Has Central Heating	4,036	98.6	99.0	98.0
<i>of which</i>				
- Gas	3,583	87.5	85.0	83.9
- Electric including storage heaters	141	3.4	2.3	4.2
- Oil	1	0.0	1.4	2.6
- Solid fuel (wood, coal)	146	3.6	6.1	2.5
- Other and more than one type of heating	165	4.0	4.2	4.8

Table QS415EW



For an **explanation** of the various terms used in these tables, please see the accompanying **Glossary**.

There is also a **Summary** profile, and there are other extension profiles covering the following topics:- **Population, Economic Activity, Equalities, Health, Households and Housing**.

Profiles in Adobe Acrobat (pdf) format can be downloaded from the Derbyshire Observatory web site, which also provides interactive maps and charts - <http://observatory.derbyshire.gov.uk>

Version: 2.0