

## Staveley

Area type and code  
Parish (E04002713)

### Total households

Total population resident in households	Total number of households	Total number of families in households
18,119	7,620	5,386

A family is defined as a group of people who are either a:

- married, same-sex civil partnership, or cohabiting couple, with or without child(ren)
- lone parent with child(ren)
- married, same-sex civil partnership, or cohabiting couple with grandchild(ren) but with no children present from the intervening generation
- single grandparent with grandchild(ren) but no children present from the intervening generation

Children in couple families need not belong to both members of the couple.

For single or couple grandparents with grandchildren present, the children of the grandparent(s) may also be present if they are not parents or grandparents of the youngest generation present.

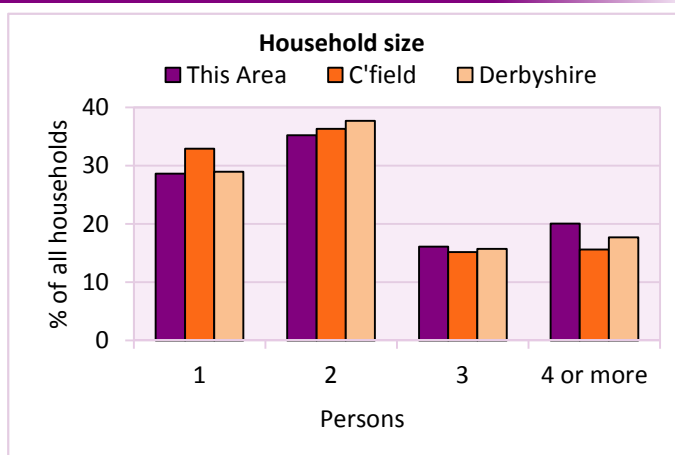
### Household size

Household size				
Persons	Number of households	% of total households		
		This Area	C'field	Derbyshire
1	2,180	28.6	32.9	28.9
2	2,685	35.2	36.3	37.7
3	1,227	16.1	15.2	15.7
4 or more	1,528	20.1	15.6	17.7

Table LC4404EW

Average household size				
Persons	Number of households	Average Household Size		
		This Area	C'field	Derbyshire
18,119	7,620	2.4	2.2	2.3

Table KS403EW



### Household composition

Household composition	Number of households	% of total households		
		This Area	C'field	Derbyshire
One person households:	2,180	28.6	32.9	28.9
- Pensioner	979	12.8	13.5	13.0
- Other	1,201	15.8	19.4	15.9
One family households:	4,153	54.5	52.4	57.2
- All pensioner	668	8.8	9.0	9.6
- Married couple households	2,549	33.5	32.2	36.4
- Cohabiting couple households	936	12.3	11.2	11.2
Lone parent households:	935	12.3	10.5	9.5
- with at least 1 dependent child	659	8.6	7.0	6.2
- all children non-dependent	276	3.6	3.4	3.3
Other households	352	4.6	4.2	4.4

Table KS105EW

# 2011 Census: Households Profile

Staveley

Area type and code  
Parish (E04002713)

## Dependent children

Households with dependent children	Number of households	% of total households		
		This Area	C'field	Derbyshire
Households with dependent children: All ages	2,398	31.5	26.6	27.6
Households with dependent children: Age 0-4	937	12.3	9.9	10.0
Households with dependent children and no adult in employment	475	6.2	4.1	3.4
Households with one person in household with long-term health problem or disability with dependent children	502	6.6	4.7	4.5

Table KS106EW

Families with dependent children	Number of families	% of all families		
		This Area	C'field	Derbyshire
Families with 1 dependent child	1,078	20.0	19.7	18.5
Families with 2 or more dependent children	1,313	24.4	20.5	20.7
Male lone parent families	85	1.6	1.5	1.3
Female lone parent families	653	12.1	10.2	8.6

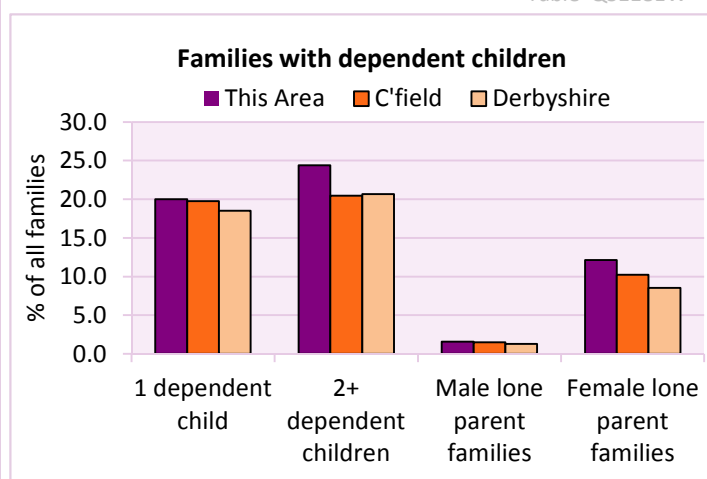
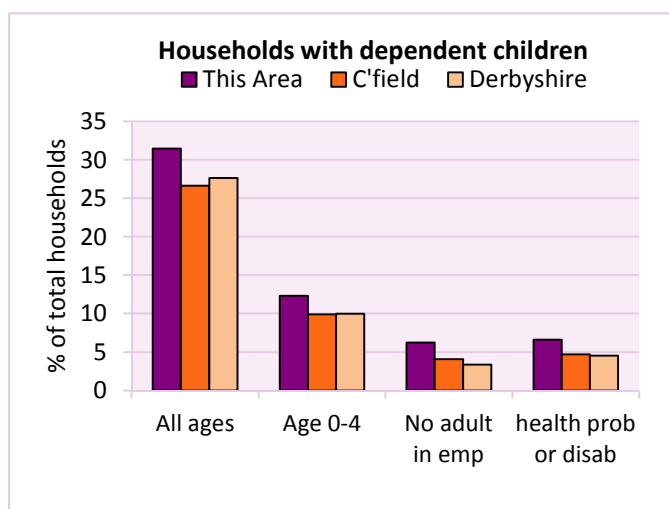
Table LC1114EW

Families with dependent children by employment status	Number of parents aged 16+	% of population 16+		
		This Area	C'field	Derbyshire
Couple families with dependent children:				
- 1 adult in employment	946	6.6	5.1	4.8
- 2 adults in employment	1,998	13.8	13.9	15.7
- No adult in employment	362	2.5	1.5	1.2
Lone parent families with dependent children:				
- 1 adult in employment	404	2.8	2.6	2.3
- No adult in employment	334	2.3	1.6	1.3

Table LC1601EW

Total dependent children	Dependent children		
	This Area	C'field	Derbyshire
Total dependent children	4,402	21,146	157,571

Table QS118EW



# 2011 Census: Households Profile

Staveley

Area type and code  
Parish (E04002713)

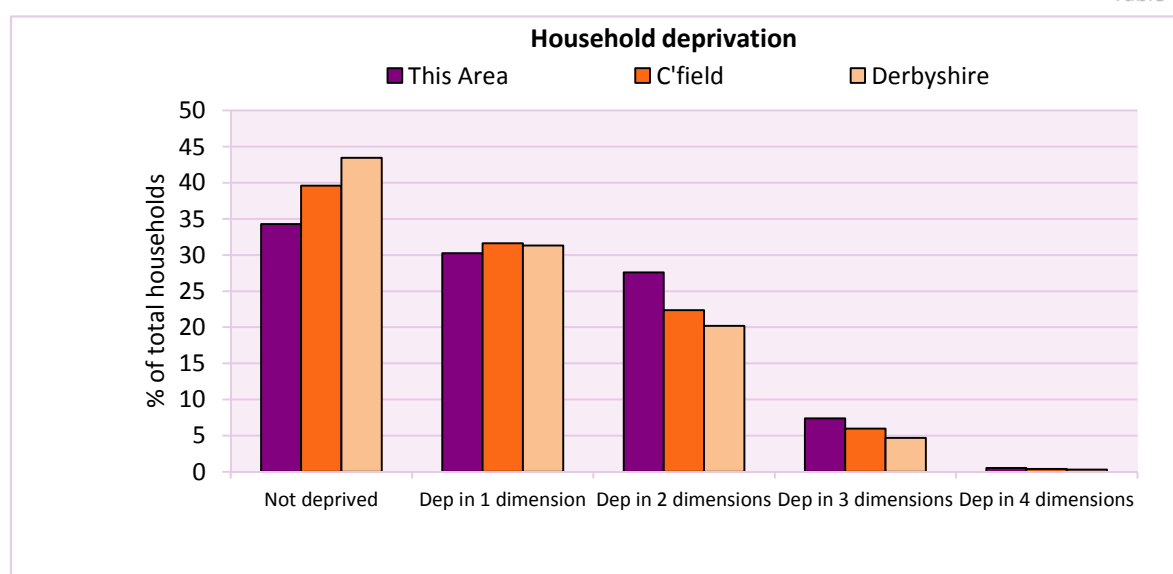
## Deprivation

The Census measure of deprivation uses the following four dimensions:

**Employment** - Where any member of the household who is not a full-time student is either unemployed or long-term sick; **Education** - Where no member of the household has at least a level 2 qualification, and no member of the household aged 16-18 is a full-time student; **Health and disability** - If any member of the household has 'bad or very bad' general health or has a long term health problem; and **Housing** - The household's accommodation is either overcrowded (with an occupancy rating -1 or less), is in a shared dwelling, or has no central heating. A household is classified as being deprived in one to four of these dimensions in any combination.

Household deprivation (Census classification)	Number of households	% of total households		
		This Area	C'field	Derbyshire
Not deprived in any dimension	2,611	34.3	39.6	43.5
Deprived in one dimension	2,304	30.2	31.6	31.3
Deprived in 2 dimensions	2,101	27.6	22.4	20.2
Deprived in 3 dimensions	565	7.4	6.0	4.7
Deprived in 4 dimensions	39	0.5	0.4	0.3

Table QS119EW



## Car availability

Car availability Number of cars or vans in household	Number of households	% of total households		
		This Area	C'field	Derbyshire
0	2,130	28.0	27.1	20.1
1	3,307	43.4	43.6	42.4
2	1,729	22.7	23.3	28.9
3	360	4.7	4.6	6.4
4+	94	1.2	1.3	2.2
<b>Total number of cars or vans</b>	<b>Number of cars/vans</b>	<b>Average number of cars per household</b>		
	8,272	This Area	C'field	Derbyshire
		1.1	1.1	1.3

Table KS404EW

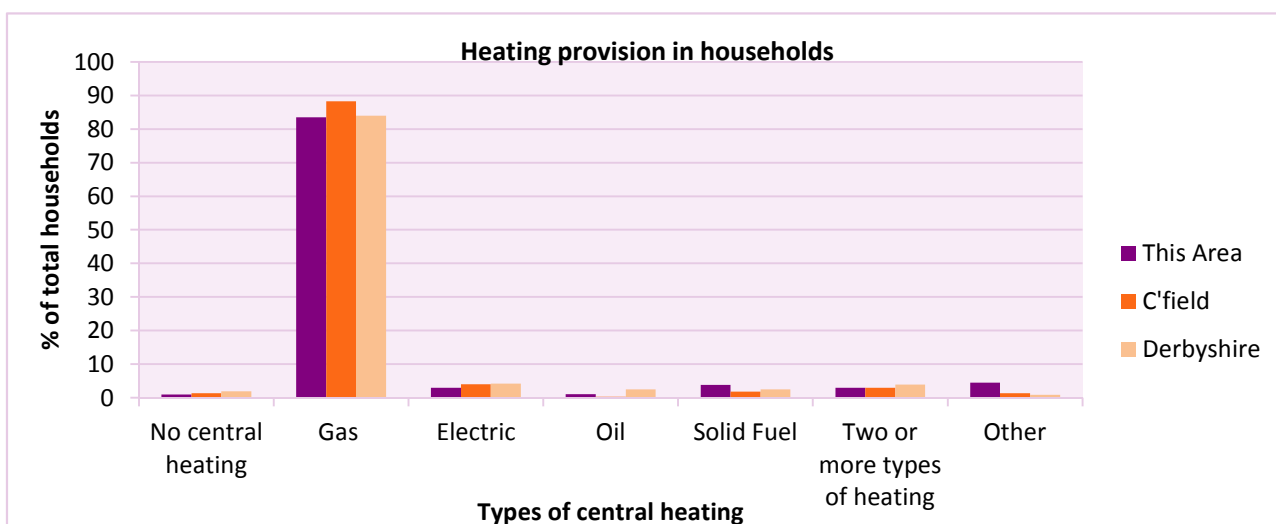
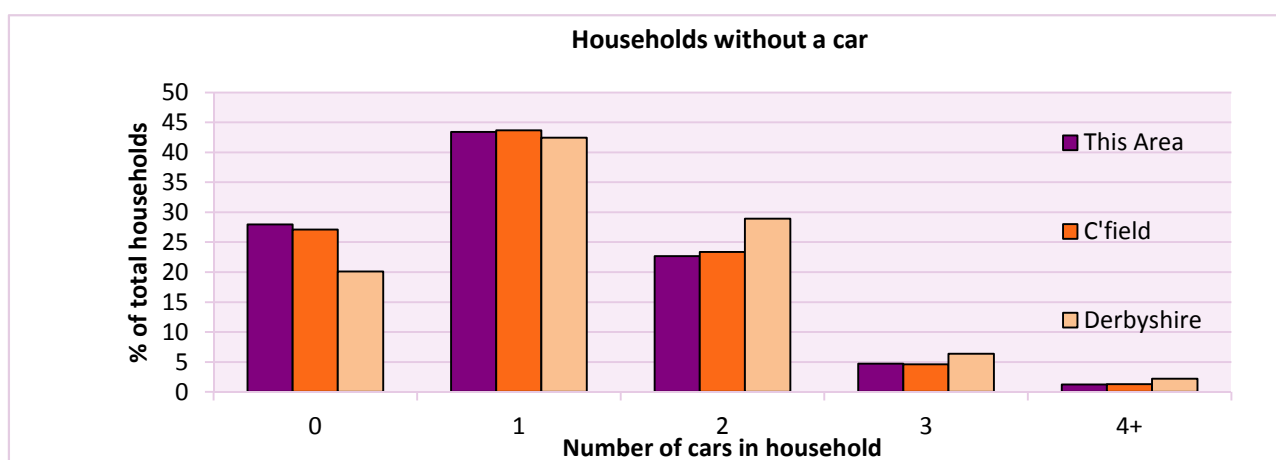
# 2011 Census: Households Profile

## Staveley

Area type and code  
Parish (E04002713)

Central heating provision in household	Number of households	% of households with one usual resident		
		This Area	C'field	Derbyshire
No central heating	77	1.0	1.3	2.0
Has Central Heating	7,543	99.0	98.7	98.0
<i>of which</i>				
- Gas	6,362	83.5	88.2	83.9
- Electric including storage heaters	225	3.0	4.0	4.2
- Oil	86	1.1	0.3	2.6
- Solid fuel (wood, coal)	293	3.8	1.8	2.5
- Other and more than one type of heating	577	7.6	4.3	4.8

Table QS415EW



For an **explanation** of the various terms used in these tables, please see the accompanying **Glossary**.

There is also a **Summary** profile, and there are other extension profiles covering the following topics:- **Population, Economic Activity, Equalities, Health, Households and Housing**.

**Profiles** in Adobe Acrobat (pdf) format can be downloaded from the Derbyshire Observatory web site, which also provides interactive maps and charts - <http://observatory.derbyshire.gov.uk>

Version: 2.0