

Brailsford

Area type and code
Parish (E04002732)

Total households

Total population resident in households	Total number of households	Total number of families in households
1,086	474	343

A family is defined as a group of people who are either a:

- married, same-sex civil partnership, or cohabiting couple, with or without child(ren)
- lone parent with child(ren)
- married, same-sex civil partnership, or cohabiting couple with grandchild(ren) but with no children present from the intervening generation
- single grandparent with grandchild(ren) but no children present from the intervening generation

Children in couple families need not belong to both members of the couple.

For single or couple grandparents with grandchildren present, the children of the grandparent(s) may also be present if they are not parents or grandparents of the youngest generation present.

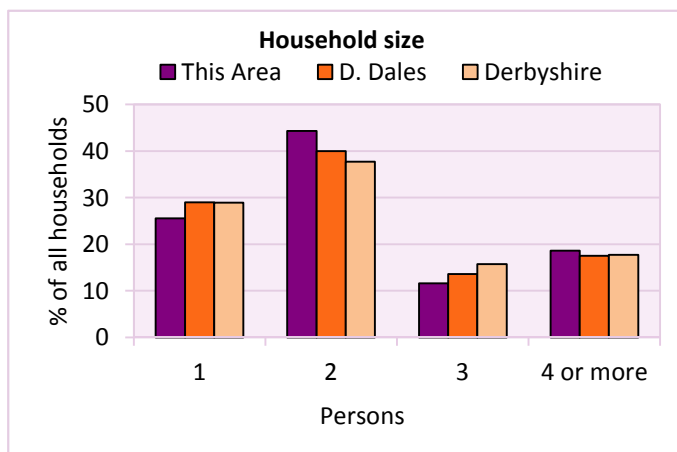
Household size

Persons	Number of households	% of total households		
		This Area	D. Dales	Derbyshire
1	121	25.5	28.9	28.9
2	210	44.3	40.0	37.7
3	55	11.6	13.6	15.7
4 or more	88	18.6	17.5	17.7

Table LC4404EW

Persons	Number of households	Average Household Size		
		This Area	D. Dales	Derbyshire
1,086	474	2.3	2.3	2.3

Table KS403EW



Household composition

Household composition	Number of households	% of total households		
		This Area	D. Dales	Derbyshire
One person households:	121	25.5	28.9	28.9
- Pensioner	58	12.2	15.1	13.0
- Other	63	13.3	13.8	15.9
One family households:	297	62.7	59.4	57.2
- All pensioner	73	15.4	11.8	9.6
- Married couple households	184	38.8	38.7	36.4
- Cohabiting couple households	40	8.4	8.9	11.2
Lone parent households:	32	6.8	7.4	9.5
- with at least 1 dependent child	24	5.1	4.5	6.2
- all children non-dependent	8	1.7	2.9	3.3
Other households	24	5.1	4.2	4.4

Table KS105EW

2011 Census: Households Profile

Brailsford

Area type and code
Parish (E04002732)

Dependent children

Households with dependent children	Number of households	% of total households		
		This Area	D. Dales	Derbyshire
Households with dependent children: All ages	123	25.9	24.9	27.6
Households with dependent children: Age 0-4	41	8.6	7.9	10.0
Households with dependent children and no adult in employment	12	2.5	1.8	3.4
Households with one person in household with long-term health problem or disability with dependent children	17	3.6	3.7	4.5

Table KS106EW

Families with dependent children	Number of families	% of all families		
		This Area	D. Dales	Derbyshire
Families with 1 dependent child	45	13.1	15.0	18.5
Families with 2 or more dependent children	78	22.7	20.5	20.7
Male lone parent families	4	1.2	1.1	1.3
Female lone parent families	22	6.4	5.9	8.6

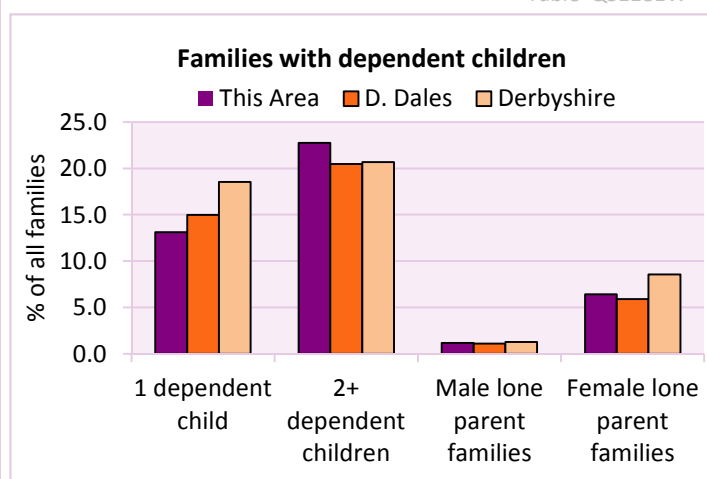
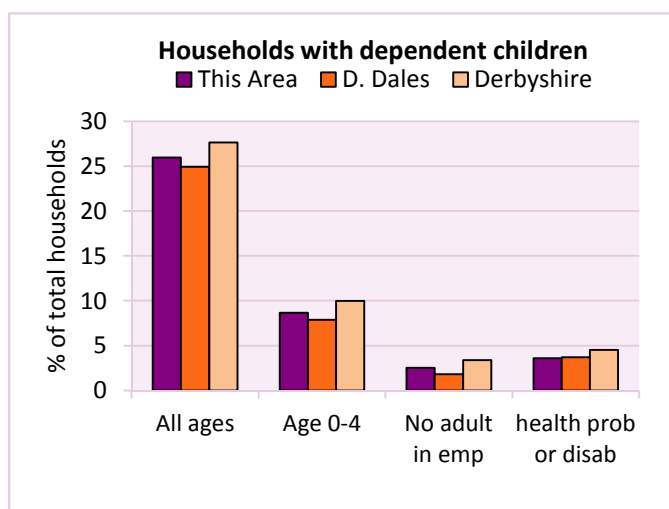
Table LC1114EW

Families with dependent children by employment status	Number of parents aged 16+	% of population 16+		
		This Area	D. Dales	Derbyshire
Couple families with dependent children:				
- 1 adult in employment	44	4.8	4.1	4.8
- 2 adults in employment	146	16.0	15.8	15.7
- No adult in employment	4	0.4	0.7	1.2
Lone parent families with dependent children:				
- 1 adult in employment	15	1.6	1.8	2.3
- No adult in employment	11	1.2	0.7	1.3

Table LC1601EW

Total dependent children	Dependent children		
	This Area	D. Dales	Derbyshire
Total dependent children	231	13,607	157,571

Table QS118EW



2011 Census: Households Profile

Brailsford

Area type and code
Parish (E04002732)

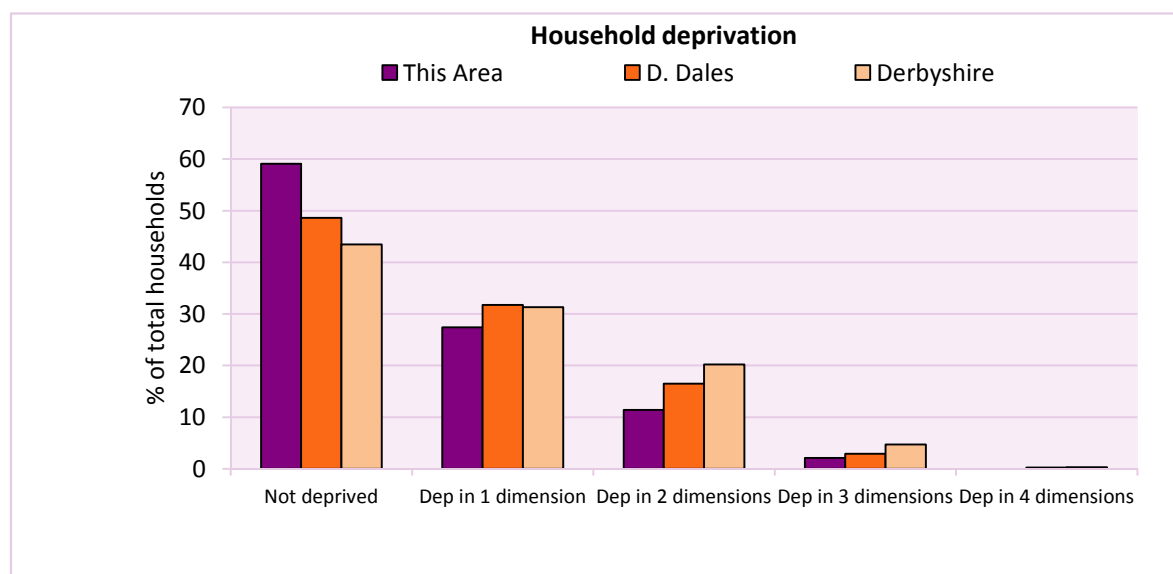
Deprivation

The Census measure of deprivation uses the following four dimensions:

Employment - Where any member of the household who is not a full-time student is either unemployed or long-term sick; **Education** - Where no member of the household has at least a level 2 qualification, and no member of the household aged 16-18 is a full-time student; **Health and disability** - If any member of the household has 'bad or very bad' general health or has a long term health problem; and **Housing** - The household's accommodation is either overcrowded (with an occupancy rating -1 or less), is in a shared dwelling, or has no central heating. A household is classified as being deprived in one to four of these dimensions in any combination.

Household deprivation (Census classification)	Number of households	% of total households		
		This Area	D. Dales	Derbyshire
Not deprived in any dimension	280	59.1	48.6	43.5
Deprived in one dimension	130	27.4	31.7	31.3
Deprived in 2 dimensions	54	11.4	16.5	20.2
Deprived in 3 dimensions	10	2.1	2.9	4.7
Deprived in 4 dimensions	0	0.0	0.2	0.3

Table QS119EW



Car availability

Car availability Number of cars or vans in household	Number of households	% of total households		
		This Area	D. Dales	Derbyshire
0	34	7.2	14.8	20.1
1	176	37.1	40.3	42.4
2	191	40.3	33.3	28.9
3	53	11.2	8.2	6.4
4+	20	4.2	3.5	2.2
Total number of cars or vans	Number of cars/vans	Average number of cars per household		
	801	This Area	D. Dales	Derbyshire
		1.7	1.5	1.3

Table KS404EW

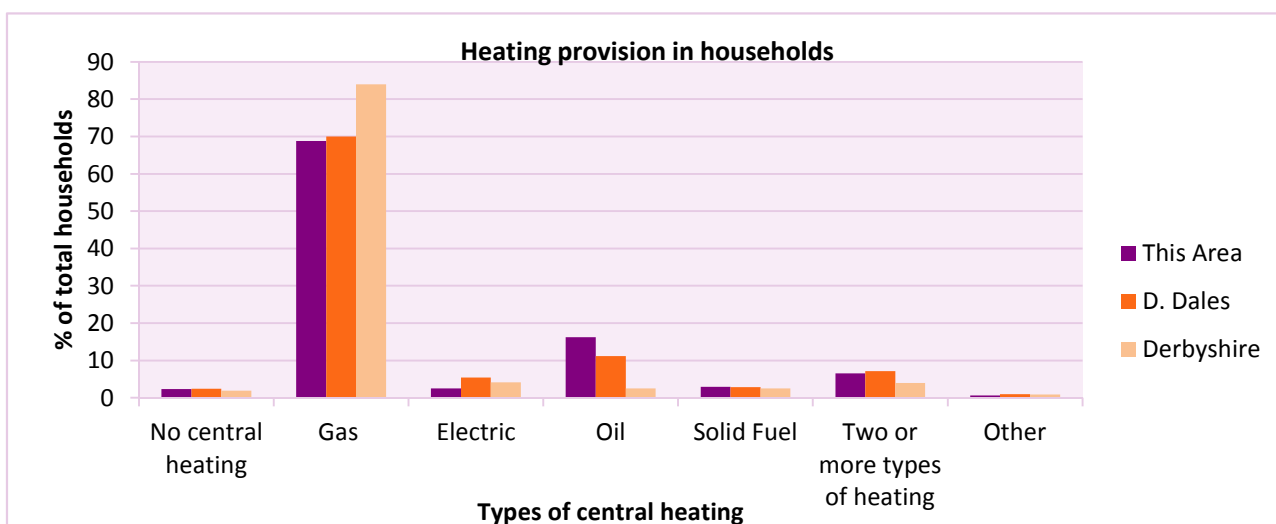
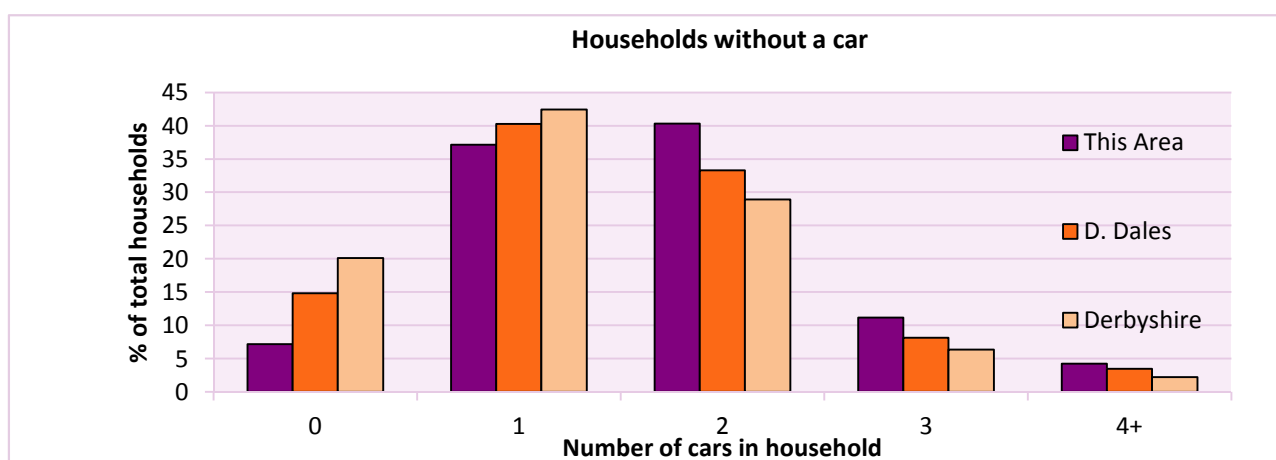
2011 Census: Households Profile

Brailsford

Area type and code
Parish (E04002732)

Central heating provision in household	Number of households	% of households with one usual resident		
		This Area	D. Dales	Derbyshire
No central heating	11	2.3	2.4	2.0
Has Central Heating	463	97.7	97.6	98.0
<i>of which</i>				
- Gas	326	68.8	70.0	83.9
- Electric including storage heaters	12	2.5	5.5	4.2
- Oil	77	16.2	11.2	2.6
- Solid fuel (wood, coal)	14	3.0	2.8	2.5
- Other and more than one type of heating	34	7.2	8.1	4.8

Table QS415EW



For an **explanation** of the various terms used in these tables, please see the accompanying **Glossary**.

There is also a **Summary** profile, and there are other extension profiles covering the following topics:- **Population, Economic Activity, Equalities, Health, Households and Housing**.

Profiles in Adobe Acrobat (pdf) format can be downloaded from the Derbyshire Observatory web site, which also provides interactive maps and charts - <http://observatory.derbyshire.gov.uk>

Version: 2.0