

## Doveridge

Area type and code  
Parish (E04002745)

### Total households

Total population resident in households	Total number of households	Total number of families in households
1,510	643	461

A family is defined as a group of people who are either a:

- married, same-sex civil partnership, or cohabiting couple, with or without child(ren)
- lone parent with child(ren)
- married, same-sex civil partnership, or cohabiting couple with grandchild(ren) but with no children present from the intervening generation
- single grandparent with grandchild(ren) but no children present from the intervening generation

Children in couple families need not belong to both members of the couple.

For single or couple grandparents with grandchildren present, the children of the grandparent(s) may also be present if they are not parents or grandparents of the youngest generation present.

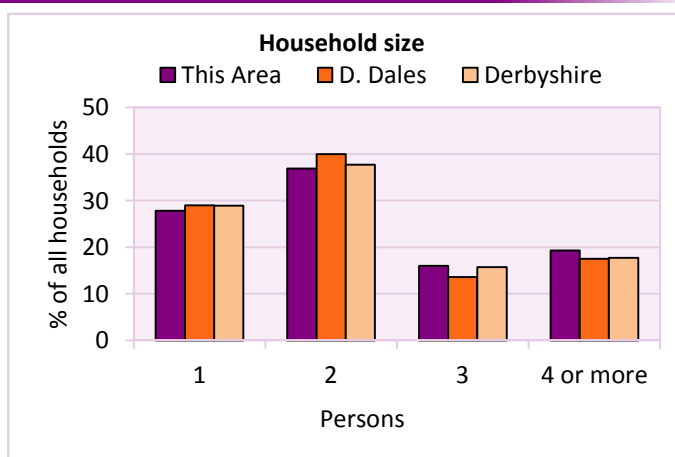
### Household size

Persons	Number of households	% of total households		
		This Area	D. Dales	Derbyshire
1	179	27.8	28.9	28.9
2	237	36.9	40.0	37.7
3	103	16.0	13.6	15.7
4 or more	124	19.3	17.5	17.7

Table LC4404EW

Persons	Number of households	Average Household Size		
		This Area	D. Dales	Derbyshire
1,510	643	2.4	2.3	2.3

Table KS403EW



### Household composition

Household composition	Number of households	% of total households		
		This Area	D. Dales	Derbyshire
One person households:	179	27.8	28.9	28.9
- Pensioner	102	15.9	15.1	13.0
- Other	77	12.0	13.8	15.9
One family households:	394	61.3	59.4	57.2
- All pensioner	77	12.0	11.8	9.6
- Married couple households	270	42.0	38.7	36.4
- Cohabiting couple households	47	7.3	8.9	11.2
Lone parent households:	44	6.8	7.4	9.5
- with at least 1 dependent child	26	4.0	4.5	6.2
- all children non-dependent	18	2.8	2.9	3.3
Other households	26	4.0	4.2	4.4

Table KS105EW

# 2011 Census: Households Profile

Doveridge

Area type and code  
Parish (E04002745)

## Dependent children

Households with dependent children	Number of households	% of total households		
		This Area	D. Dales	Derbyshire
Households with dependent children: All ages	183	28.5	24.9	27.6
Households with dependent children: Age 0-4	55	8.6	7.9	10.0
Households with dependent children and no adult in employment	9	1.4	1.8	3.4
Households with one person in household with long-term health problem or disability with dependent children	24	3.7	3.7	4.5

Table KS106EW

Families with dependent children	Number of families	% of all families		
		This Area	D. Dales	Derbyshire
Families with 1 dependent child	72	15.6	15.0	18.5
Families with 2 or more dependent children	112	24.3	20.5	20.7
Male lone parent families	7	1.5	1.1	1.3
Female lone parent families	21	4.6	5.9	8.6

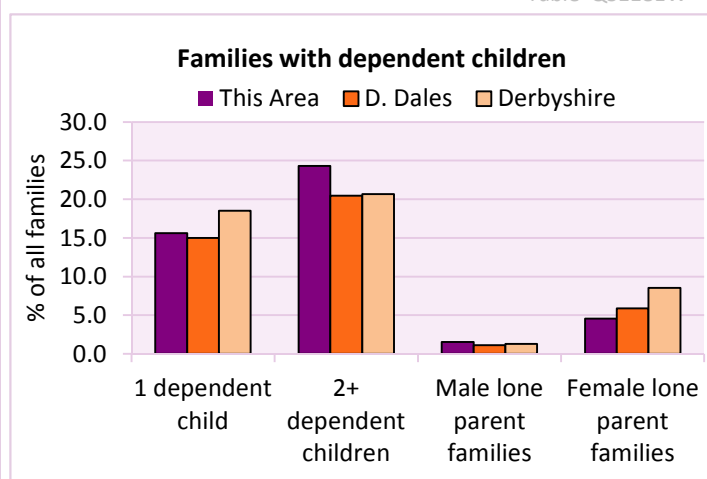
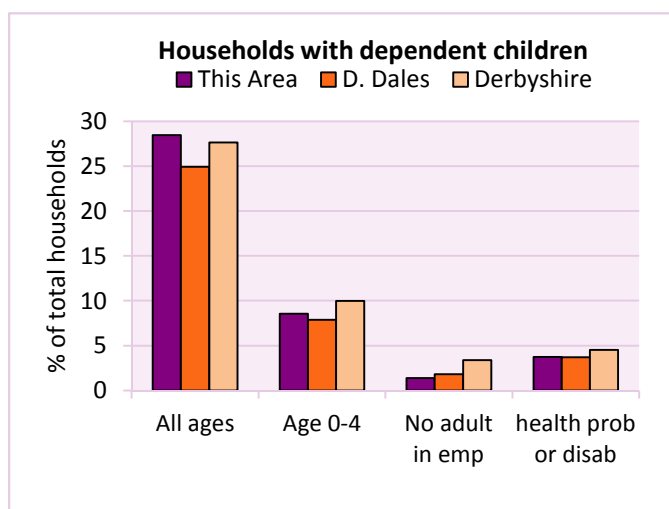
Table LC1114EW

Families with dependent children by employment status	Number of parents aged 16+	% of population 16+		
		This Area	D. Dales	Derbyshire
Couple families with dependent children:				
- 1 adult in employment	88	6.9	4.1	4.8
- 2 adults in employment	220	17.3	15.8	15.7
- No adult in employment	4	0.3	0.7	1.2
Lone parent families with dependent children:				
- 1 adult in employment	21	1.7	1.8	2.3
- No adult in employment	7	0.6	0.7	1.3

Table LC1601EW

Total dependent children	Dependent children		
	This Area	D. Dales	Derbyshire
Total dependent children	338	13,607	157,571

Table QS118EW



# 2011 Census: Households Profile

Doveridge

Area type and code  
Parish (E04002745)

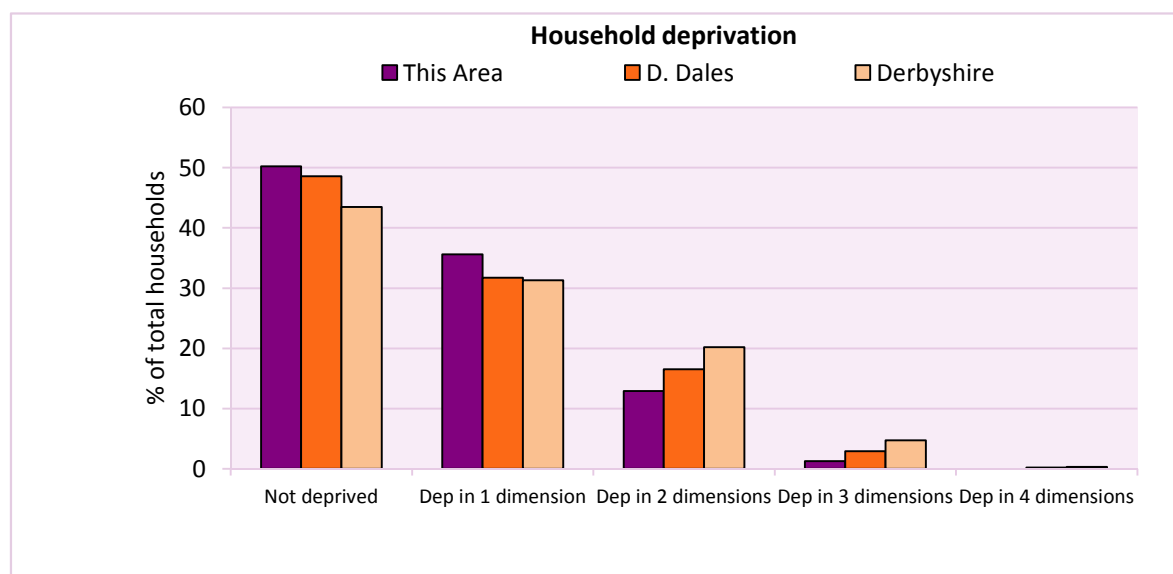
## Deprivation

The Census measure of deprivation uses the following four dimensions:

**Employment** - Where any member of the household who is not a full-time student is either unemployed or long-term sick; **Education** - Where no member of the household has at least a level 2 qualification, and no member of the household aged 16-18 is a full-time student; **Health and disability** - If any member of the household has 'bad or very bad' general health or has a long term health problem; and **Housing** - The household's accommodation is either overcrowded (with an occupancy rating -1 or less), is in a shared dwelling, or has no central heating. A household is classified as being deprived in one to four of these dimensions in any combination.

Household deprivation (Census classification)	Number of households	% of total households		
		This Area	D. Dales	Derbyshire
Not deprived in any dimension	323	50.2	48.6	43.5
Deprived in one dimension	229	35.6	31.7	31.3
Deprived in 2 dimensions	83	12.9	16.5	20.2
Deprived in 3 dimensions	8	1.2	2.9	4.7
Deprived in 4 dimensions	0	0.0	0.2	0.3

Table QS119EW



## Car availability

Car availability Number of cars or vans in household	Number of households	% of total households		
		This Area	D. Dales	Derbyshire
0	54	8.4	14.8	20.1
1	259	40.3	40.3	42.4
2	240	37.3	33.3	28.9
3	63	9.8	8.2	6.4
4+	27	4.2	3.5	2.2
<b>Total number of cars or vans</b>	<b>Number of cars/vans</b>	<b>Average number of cars per household</b>		
	1,048	This Area	D. Dales	Derbyshire
		1.6	1.5	1.3

Table KS404EW

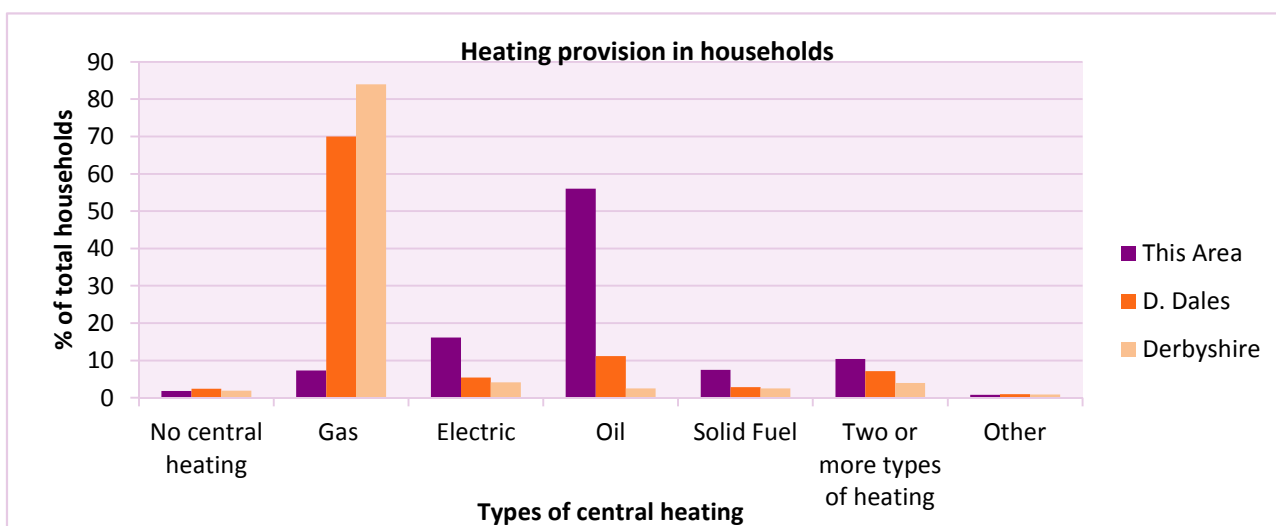
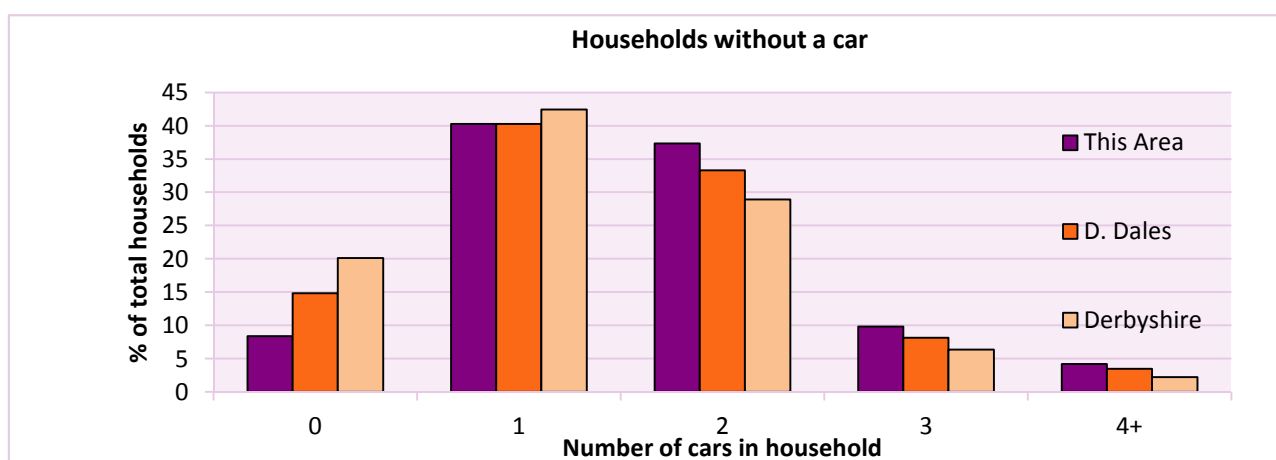
# 2011 Census: Households Profile

Doveridge

Area type and code  
Parish (E04002745)

Central heating provision in household	Number of households	% of households with one usual resident		
		This Area	D. Dales	Derbyshire
No central heating	12	1.9	2.4	2.0
Has Central Heating	631	98.1	97.6	98.0
<i>of which</i>				
- Gas	47	7.3	70.0	83.9
- Electric including storage heaters	104	16.2	5.5	4.2
- Oil	360	56.0	11.2	2.6
- Solid fuel (wood, coal)	48	7.5	2.8	2.5
- Other and more than one type of heating	72	11.2	8.1	4.8

Table QS415EW



For an **explanation** of the various terms used in these tables, please see the accompanying **Glossary**.

There is also a **Summary** profile, and there are other extension profiles covering the following topics:- **Population, Economic Activity, Equalities, Health, Households and Housing**.

**Profiles** in Adobe Acrobat (pdf) format can be downloaded from the Derbyshire Observatory web site, which also provides interactive maps and charts - <http://observatory.derbyshire.gov.uk>

Version: 2.0