

Matlock Town

Area type and code
Parish (E04002786)

Total households

Total population resident in households	Total number of households	Total number of families in households
9,443	4,278	2,850

A family is defined as a group of people who are either a:

- married, same-sex civil partnership, or cohabiting couple, with or without child(ren)
- lone parent with child(ren)
- married, same-sex civil partnership, or cohabiting couple with grandchild(ren) but with no children present from the intervening generation
- single grandparent with grandchild(ren) but no children present from the intervening generation

Children in couple families need not belong to both members of the couple.

For single or couple grandparents with grandchildren present, the children of the grandparent(s) may also be present if they are not parents or grandparents of the youngest generation present.

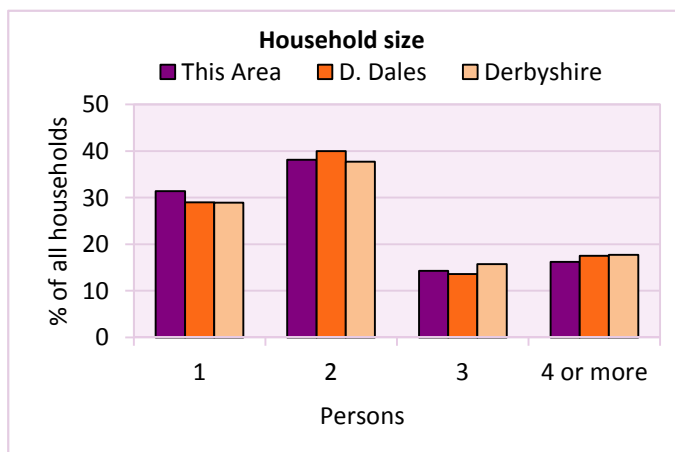
Household size

Persons	Number of households	% of total households		
		This Area	D. Dales	Derbyshire
1	1,344	31.4	28.9	28.9
2	1,630	38.1	40.0	37.7
3	610	14.3	13.6	15.7
4 or more	694	16.2	17.5	17.7

Table LC4404EW

Persons	Number of households	Average Household Size		
		This Area	D. Dales	Derbyshire
9,443	4,278	2.2	2.3	2.3

Table KS403EW



Household composition

Household composition	Number of households	% of total households		
		This Area	D. Dales	Derbyshire
One person households:	1,344	31.4	28.9	28.9
- Pensioner	656	15.3	15.1	13.0
- Other	688	16.1	13.8	15.9
One family households:	2,369	55.4	59.4	57.2
- All pensioner	417	9.7	11.8	9.6
- Married couple households	1,515	35.4	38.7	36.4
- Cohabiting couple households	437	10.2	8.9	11.2
Lone parent households:	373	8.7	7.4	9.5
- with at least 1 dependent child	239	5.6	4.5	6.2
- all children non-dependent	134	3.1	2.9	3.3
Other households	192	4.5	4.2	4.4

Table KS105EW

2011 Census: Households Profile

Matlock Town

Area type and code
Parish (E04002786)

Dependent children

Households with dependent children	Number of households	% of total households		
		This Area	D. Dales	Derbyshire
Households with dependent children: All ages	1,064	24.9	24.9	27.6
Households with dependent children: Age 0-4	358	8.4	7.9	10.0
Households with dependent children and no adult in employment	110	2.6	1.8	3.4
Households with one person in household with long-term health problem or disability with dependent children	183	4.3	3.7	4.5

Table KS106EW

Families with dependent children	Number of families	% of all families		
		This Area	D. Dales	Derbyshire
Families with 1 dependent child	486	17.1	15.0	18.5
Families with 2 or more dependent children	568	19.9	20.5	20.7
Male lone parent families	33	1.2	1.1	1.3
Female lone parent families	227	8.0	5.9	8.6

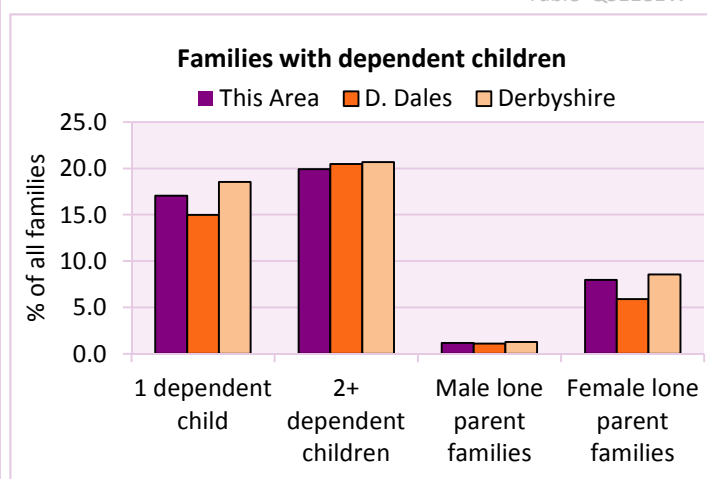
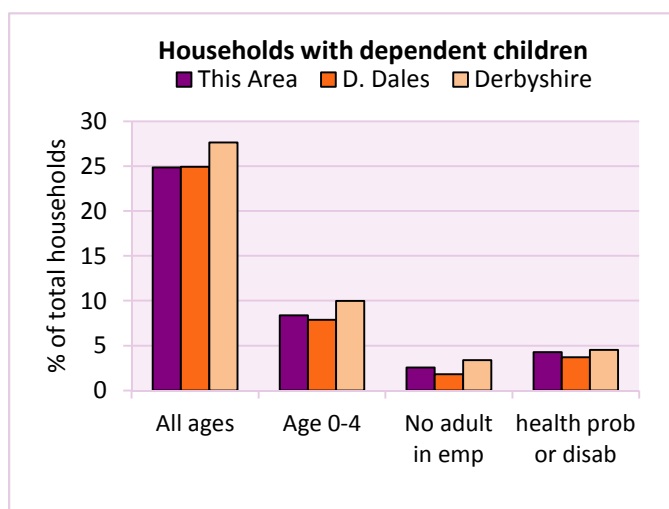
Table LC1114EW

Families with dependent children by employment status	Number of parents aged 16+	% of population 16+		
		This Area	D. Dales	Derbyshire
Couple families with dependent children:				
- 1 adult in employment	294	3.7	4.1	4.8
- 2 adults in employment	1,210	15.2	15.8	15.7
- No adult in employment	84	1.1	0.7	1.2
Lone parent families with dependent children:				
- 1 adult in employment	180	2.3	1.8	2.3
- No adult in employment	78	1.0	0.7	1.3

Table LC1601EW

Total dependent children	Dependent children		
	This Area	D. Dales	Derbyshire
Total dependent children	1,849	13,607	157,571

Table QS118EW



2011 Census: Households Profile

Matlock Town

Area type and code
Parish (E04002786)

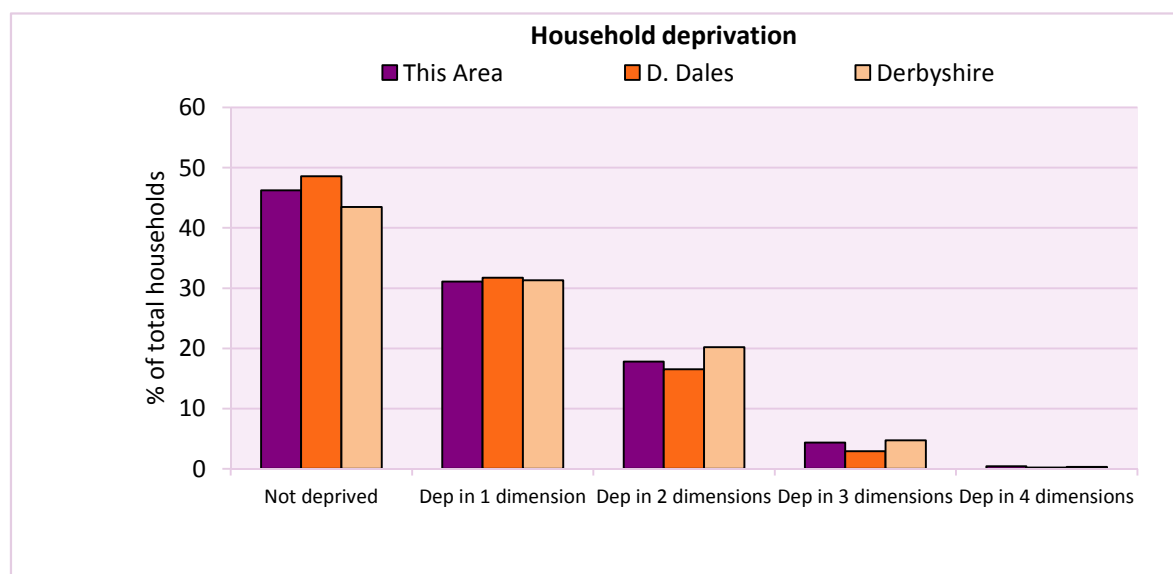
Deprivation

The Census measure of deprivation uses the following four dimensions:

Employment - Where any member of the household who is not a full-time student is either unemployed or long-term sick; **Education** - Where no member of the household has at least a level 2 qualification, and no member of the household aged 16-18 is a full-time student; **Health and disability** - If any member of the household has 'bad or very bad' general health or has a long term health problem; and **Housing** - The household's accommodation is either overcrowded (with an occupancy rating -1 or less), is in a shared dwelling, or has no central heating. A household is classified as being deprived in one to four of these dimensions in any combination.

Household deprivation (Census classification)	Number of households	% of total households		
		This Area	D. Dales	Derbyshire
Not deprived in any dimension	1,979	46.3	48.6	43.5
Deprived in one dimension	1,331	31.1	31.7	31.3
Deprived in 2 dimensions	762	17.8	16.5	20.2
Deprived in 3 dimensions	187	4.4	2.9	4.7
Deprived in 4 dimensions	19	0.4	0.2	0.3

Table QS119EW



Car availability

Car availability Number of cars or vans in household	Number of households	% of total households		
		This Area	D. Dales	Derbyshire
0	898	21.0	14.8	20.1
1	1,829	42.8	40.3	42.4
2	1,225	28.6	33.3	28.9
3	238	5.6	8.2	6.4
4+	88	2.1	3.5	2.2
Total number of cars or vans	Number of cars/vans	Average number of cars per household		
	5,404	This Area	D. Dales	Derbyshire
		1.3	1.5	1.3

Table KS404EW

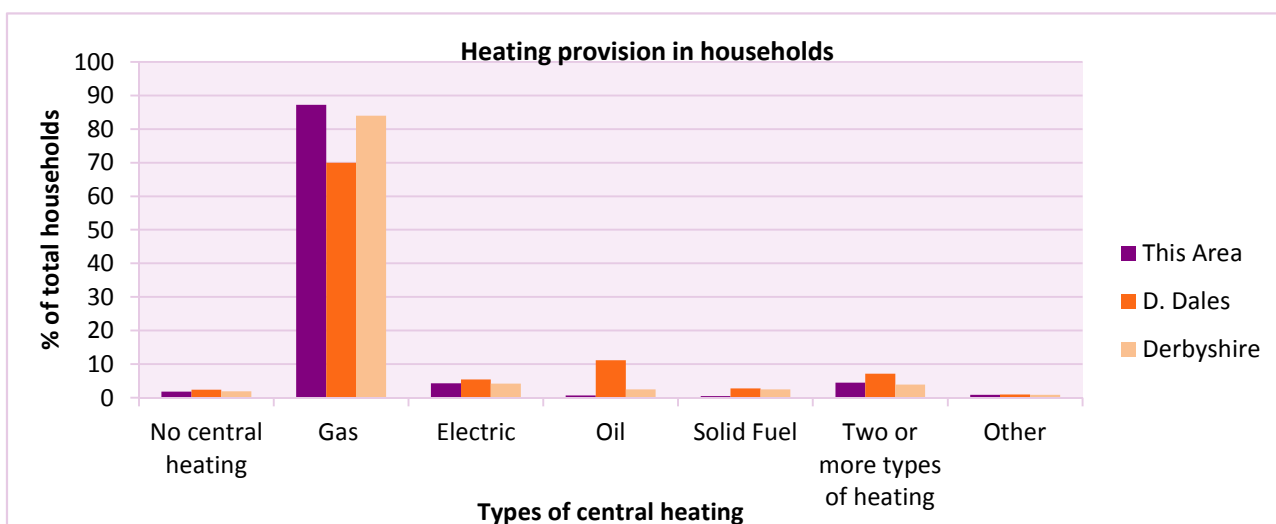
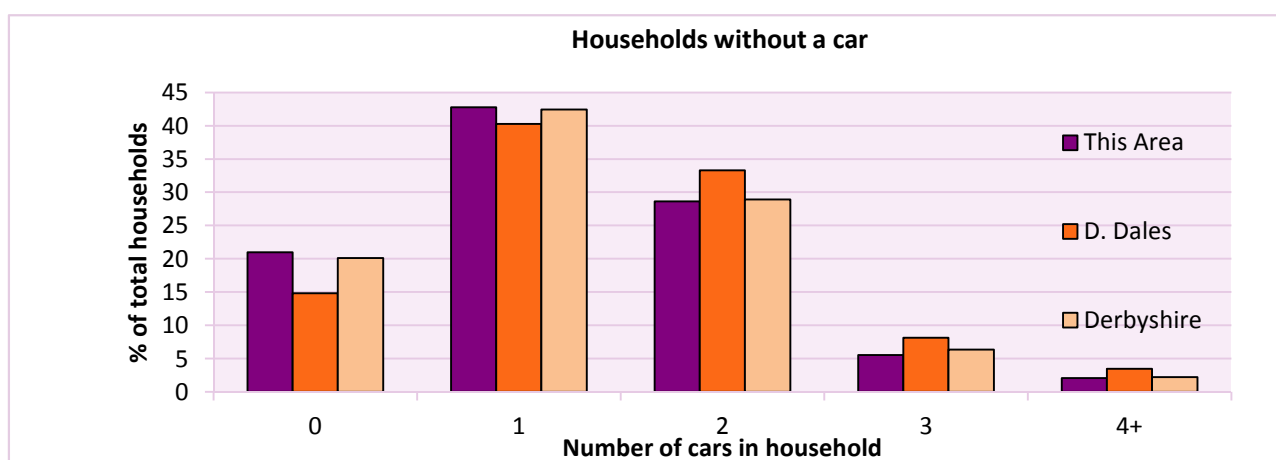
2011 Census: Households Profile

Matlock Town

Area type and code
Parish (E04002786)

Central heating provision in household	Number of households	% of households with one usual resident		
		This Area	D. Dales	Derbyshire
No central heating	80	1.9	2.4	2.0
Has Central Heating	4,198	98.1	97.6	98.0
<i>of which</i>				
- Gas	3,729	87.2	70.0	83.9
- Electric including storage heaters	184	4.3	5.5	4.2
- Oil	30	0.7	11.2	2.6
- Solid fuel (wood, coal)	23	0.5	2.8	2.5
- Other and more than one type of heating	232	5.4	8.1	4.8

Table QS415EW



For an **explanation** of the various terms used in these tables, please see the accompanying **Glossary**.

There is also a **Summary** profile, and there are other extension profiles covering the following topics:- **Population, Economic Activity, Equalities, Health, Households and Housing**.

Profiles in Adobe Acrobat (pdf) format can be downloaded from the Derbyshire Observatory web site, which also provides interactive maps and charts - <http://observatory.derbyshire.gov.uk>

Version: 2.0