

Ockbrook and Borrowash

Area type and code
Parish (E04002832)

Total households

Total population resident in households	Total number of households	Total number of families in households
7,236	3,175	2,297

A family is defined as a group of people who are either a:

- married, same-sex civil partnership, or cohabiting couple, with or without child(ren)
- lone parent with child(ren)
- married, same-sex civil partnership, or cohabiting couple with grandchild(ren) but with no children present from the intervening generation
- single grandparent with grandchild(ren) but no children present from the intervening generation

Children in couple families need not belong to both members of the couple.

For single or couple grandparents with grandchildren present, the children of the grandparent(s) may also be present if they are not parents or grandparents of the youngest generation present.

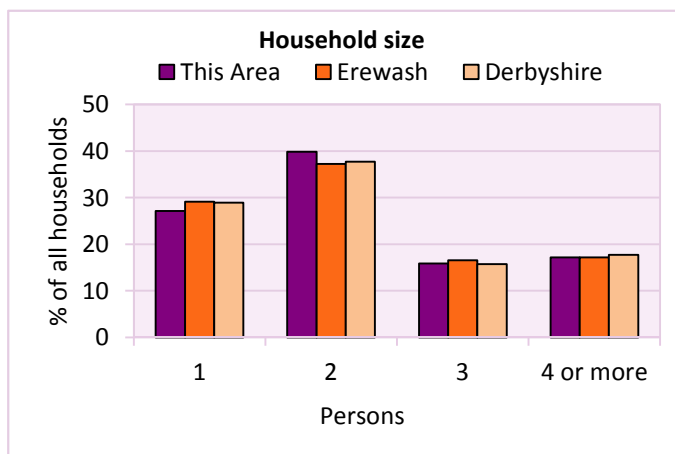
Household size

Persons	Number of households	% of total households		
		This Area	Erewash	Derbyshire
1	862	27.1	29.1	28.9
2	1,265	39.8	37.3	37.7
3	503	15.8	16.5	15.7
4 or more	545	17.2	17.1	17.7

Table LC4404EW

Persons	Number of households	Average Household Size		
		This Area	Erewash	Derbyshire
7,236	3,175	2.3	2.3	2.3

Table KS403EW



Household composition

Household composition	Number of households	% of total households		
		This Area	Erewash	Derbyshire
One person households:	862	27.1	29.1	28.9
- Pensioner	472	14.9	12.5	13.0
- Other	390	12.3	16.6	15.9
One family households:	1,920	60.5	55.9	57.2
- All pensioner	387	12.2	9.2	9.6
- Married couple households	1,214	38.2	34.7	36.4
- Cohabiting couple households	319	10.0	12.1	11.2
Lone parent households:	269	8.5	10.6	9.5
- with at least 1 dependent child	164	5.2	7.1	6.2
- all children non-dependent	105	3.3	3.5	3.3
Other households	124	3.9	4.4	4.4

Table KS105EW

2011 Census: Households Profile

Ockbrook and Borrowash

Area type and code
Parish (E04002832)

Dependent children

Households with dependent children	Number of households	% of total households		
		This Area	Erewash	Derbyshire
Households with dependent children: All ages	816	25.7	28.3	27.6
Households with dependent children: Age 0-4	282	8.9	10.7	10.0
Households with dependent children and no adult in employment	62	2.0	3.9	3.4
Households with one person in household with long-term health problem or disability with dependent children	117	3.7	4.5	4.5

Table KS106EW

Families with dependent children	Number of families	% of all families		
		This Area	Erewash	Derbyshire
Families with 1 dependent child	360	15.7	19.8	18.5
Families with 2 or more dependent children	455	19.8	20.4	20.7
Male lone parent families	24	1.0	1.4	1.3
Female lone parent families	164	7.1	9.8	8.6

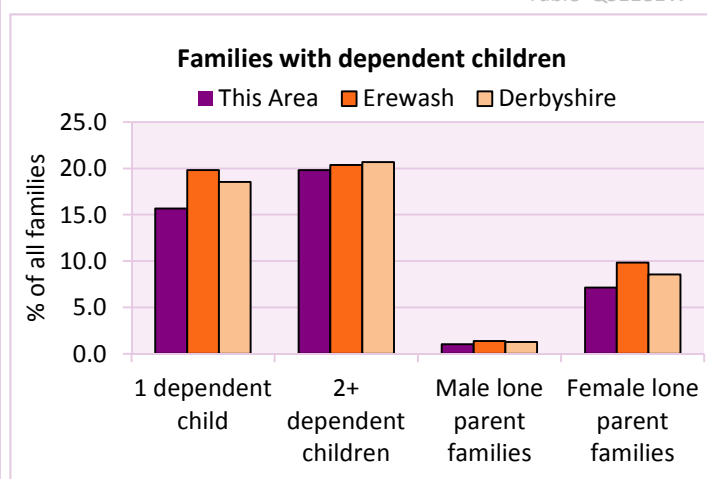
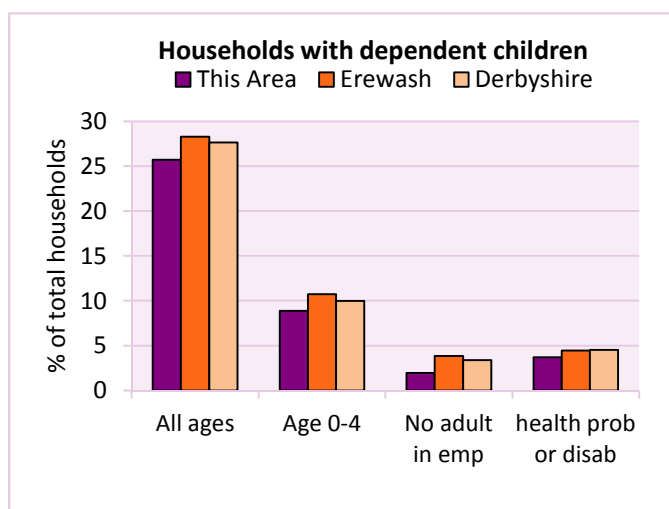
Table LC1114EW

Families with dependent children by employment status	Number of parents aged 16+	% of population 16+		
		This Area	Erewash	Derbyshire
Couple families with dependent children:				
- 1 adult in employment	228	3.7	4.6	4.8
- 2 adults in employment	982	16.0	15.6	15.7
- No adult in employment	44	0.7	1.3	1.2
Lone parent families with dependent children:				
- 1 adult in employment	135	2.2	2.6	2.3
- No adult in employment	53	0.9	1.6	1.3

Table LC1601EW

Total dependent children	Dependent children		
	This Area	Erewash	Derbyshire
Total dependent children	1,378	23,128	157,571

Table QS118EW



2011 Census: Households Profile

Ockbrook and Borrowash

Area type and code
Parish (E04002832)

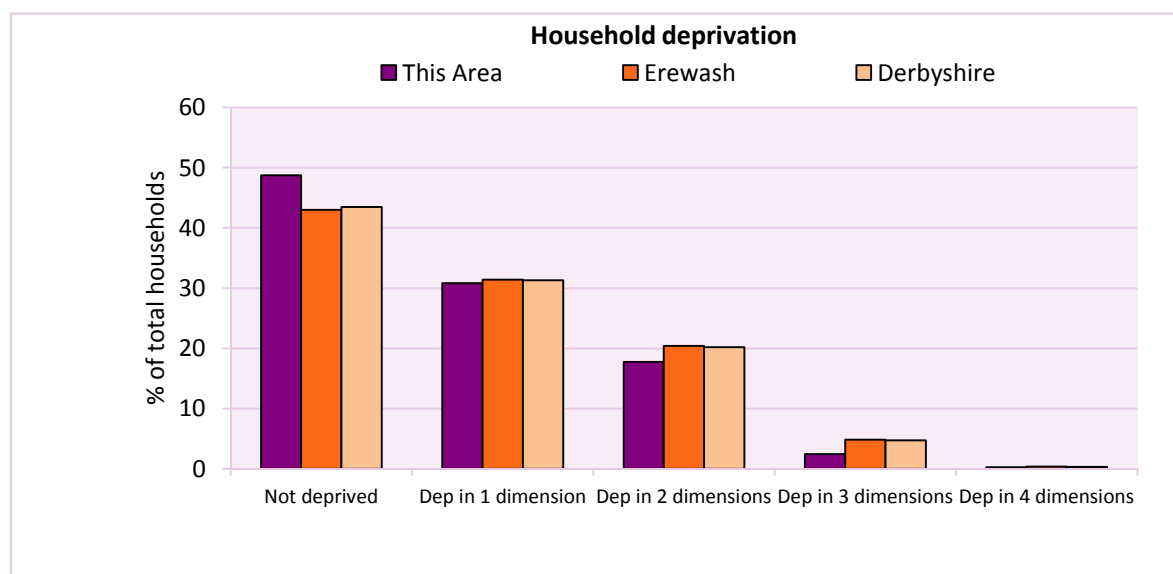
Deprivation

The Census measure of deprivation uses the following four dimensions:

Employment - Where any member of the household who is not a full-time student is either unemployed or long-term sick; **Education** - Where no member of the household has at least a level 2 qualification, and no member of the household aged 16-18 is a full-time student; **Health and disability** - If any member of the household has 'bad or very bad' general health or has a long term health problem; and **Housing** - The household's accommodation is either overcrowded (with an occupancy rating -1 or less), is in a shared dwelling, or has no central heating. A household is classified as being deprived in one to four of these dimensions in any combination.

Household deprivation (Census classification)	Number of households	% of total households		
		This Area	Erewash	Derbyshire
Not deprived in any dimension	1,548	48.8	43.0	43.5
Deprived in one dimension	979	30.8	31.4	31.3
Deprived in 2 dimensions	563	17.7	20.4	20.2
Deprived in 3 dimensions	77	2.4	4.8	4.7
Deprived in 4 dimensions	8	0.3	0.4	0.3

Table QS119EW



Car availability

Car availability Number of cars or vans in household	Number of households	% of total households		
		This Area	Erewash	Derbyshire
0	504	15.9	22.4	20.1
1	1,344	42.3	43.6	42.4
2	1,050	33.1	27.0	28.9
3	202	6.4	5.3	6.4
4+	75	2.4	1.7	2.2
Total number of cars or vans	Number of cars/vans	Average number of cars per household		
	4,381	This Area	Erewash	Derbyshire
		1.4	1.2	1.3

Table KS404EW

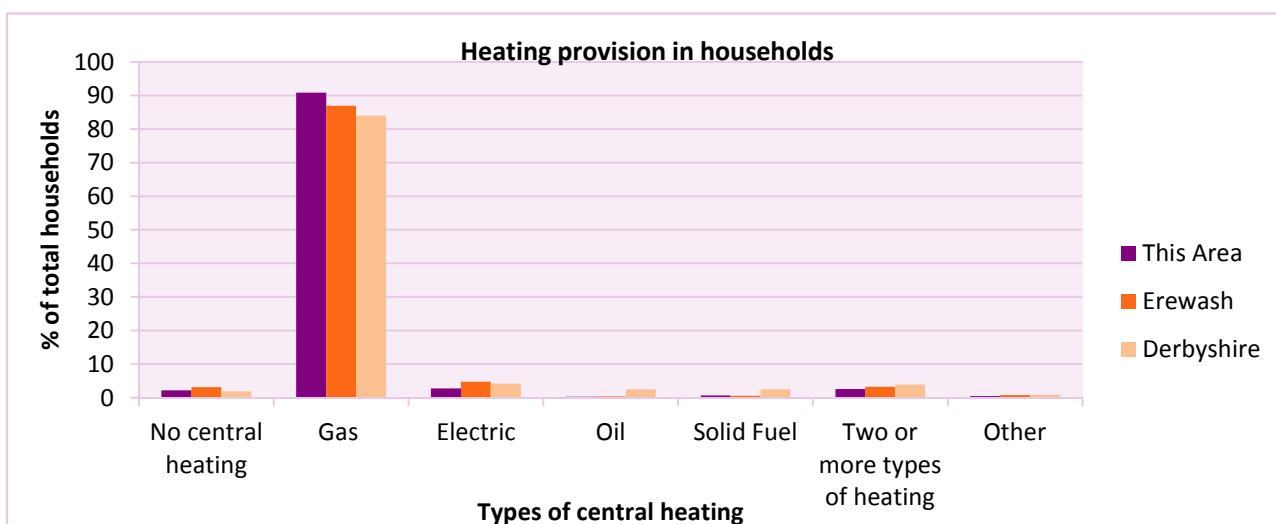
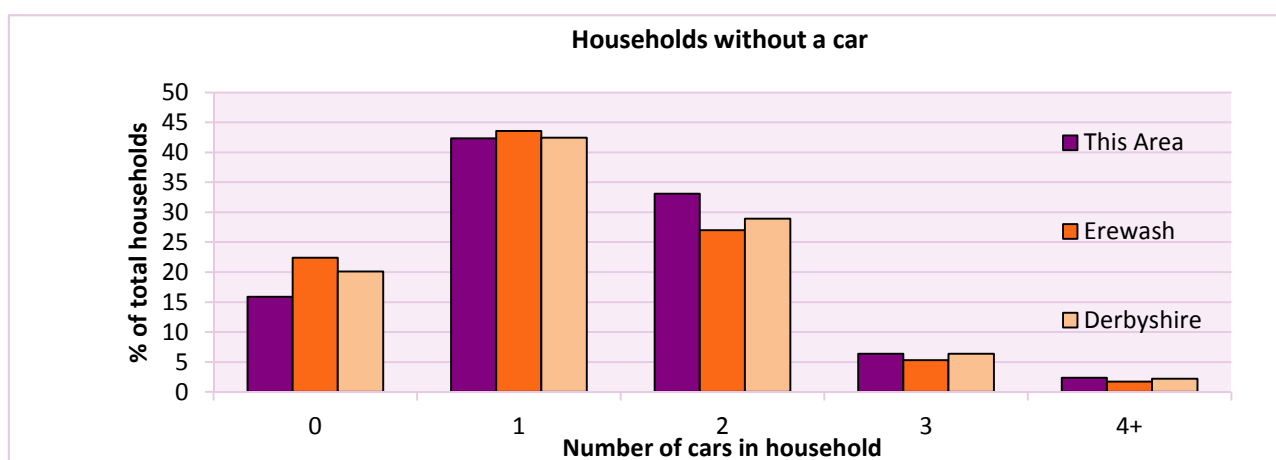
2011 Census: Households Profile

Ockbrook and Borrowash

Area type and code
Parish (E04002832)

Central heating provision in household	Number of households	% of households with one usual resident		
		This Area	Erewash	Derbyshire
No central heating	72	2.3	3.2	2.0
Has Central Heating	3,103	97.7	96.8	98.0
<i>of which</i>				
- Gas	2,882	90.8	86.9	83.9
- Electric including storage heaters	90	2.8	4.8	4.2
- Oil	10	0.3	0.4	2.6
- Solid fuel (wood, coal)	21	0.7	0.6	2.5
- Other and more than one type of heating	100	3.1	4.1	4.8

Table QS415EW



For an **explanation** of the various terms used in these tables, please see the accompanying **Glossary**.

There is also a **Summary** profile, and there are other extension profiles covering the following topics:- **Population, Economic Activity, Equalities, Health, Households and Housing**.

Profiles in Adobe Acrobat (pdf) format can be downloaded from the Derbyshire Observatory web site, which also provides interactive maps and charts - <http://observatory.derbyshire.gov.uk>

Version: 2.0