

Sandiacre

Area type and code
Parish (E04002834)

Total households

Total population resident in households	Total number of households	Total number of families in households
8,803	3,827	2,722

A family is defined as a group of people who are either a:

- married, same-sex civil partnership, or cohabiting couple, with or without child(ren)
- lone parent with child(ren)
- married, same-sex civil partnership, or cohabiting couple with grandchild(ren) but with no children present from the intervening generation
- single grandparent with grandchild(ren) but no children present from the intervening generation

Children in couple families need not belong to both members of the couple.

For single or couple grandparents with grandchildren present, the children of the grandparent(s) may also be present if they are not parents or grandparents of the youngest generation present.

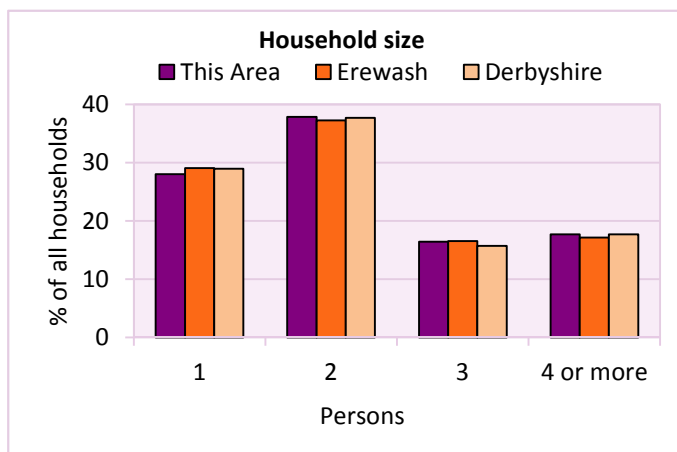
Household size

Persons	Number of households	% of total households		
		This Area	Erewash	Derbyshire
1	1,073	28.0	29.1	28.9
2	1,450	37.9	37.3	37.7
3	628	16.4	16.5	15.7
4 or more	676	17.7	17.1	17.7

Table LC4404EW

Persons	Number of households	Average Household Size		
		This Area	Erewash	Derbyshire
8,803	3,827	2.3	2.3	2.3

Table KS403EW



Household composition

Household composition	Number of households	% of total households		
		This Area	Erewash	Derbyshire
One person households:	1,073	28.0	29.1	28.9
- Pensioner	465	12.2	12.5	13.0
- Other	608	15.9	16.6	15.9
One family households:	2,159	56.4	55.9	57.2
- All pensioner	381	10.0	9.2	9.6
- Married couple households	1,337	34.9	34.7	36.4
- Cohabiting couple households	441	11.5	12.1	11.2
Lone parent households:	431	11.3	10.6	9.5
- with at least 1 dependent child	293	7.7	7.1	6.2
- all children non-dependent	138	3.6	3.5	3.3
Other households	164	4.3	4.4	4.4

Table KS105EW

2011 Census: Households Profile

Sandiacre

Area type and code
Parish (E04002834)

Dependent children

Households with dependent children	Number of households	% of total households		
		This Area	Erewash	Derbyshire
Households with dependent children: All ages	1,081	28.2	28.3	27.6
Households with dependent children: Age 0-4	376	9.8	10.7	10.0
Households with dependent children and no adult in employment	143	3.7	3.9	3.4
Households with one person in household with long-term health problem or disability with dependent children	192	5.0	4.5	4.5

Table KS106EW

Families with dependent children	Number of families	% of all families		
		This Area	Erewash	Derbyshire
Families with 1 dependent child	509	18.7	19.8	18.5
Families with 2 or more dependent children	568	20.9	20.4	20.7
Male lone parent families	34	1.2	1.4	1.3
Female lone parent families	288	10.6	9.8	8.6

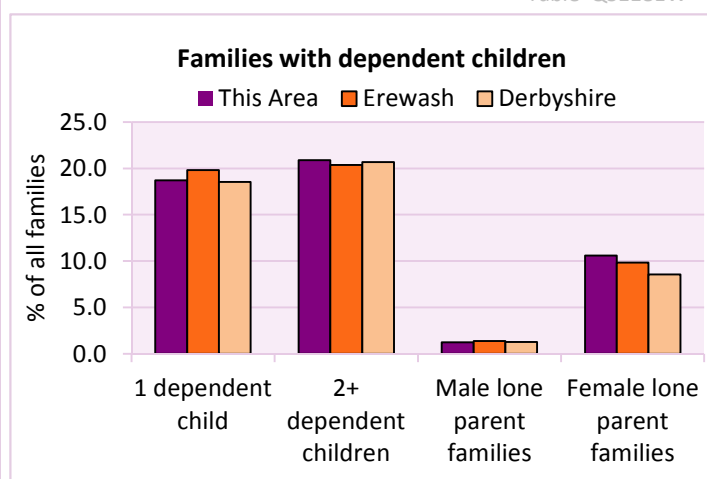
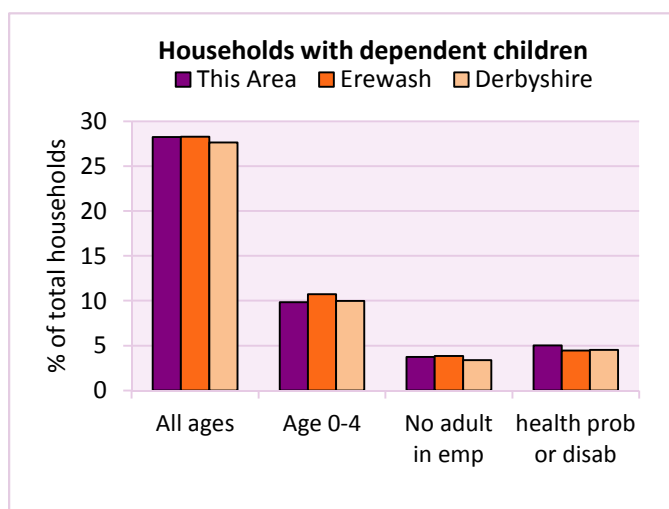
Table LC1114EW

Families with dependent children by employment status	Number of parents aged 16+	% of population 16+		
		This Area	Erewash	Derbyshire
Couple families with dependent children:				
- 1 adult in employment	342	4.7	4.6	4.8
- 2 adults in employment	1,094	15.0	15.6	15.7
- No adult in employment	74	1.0	1.3	1.2
Lone parent families with dependent children:				
- 1 adult in employment	202	2.8	2.6	2.3
- No adult in employment	120	1.6	1.6	1.3

Table LC1601EW

Total dependent children	Dependent children		
	This Area	Erewash	Derbyshire
Total dependent children	1,852	23,128	157,571

Table QS118EW



2011 Census: Households Profile

Sandiacre

Area type and code
Parish (E04002834)

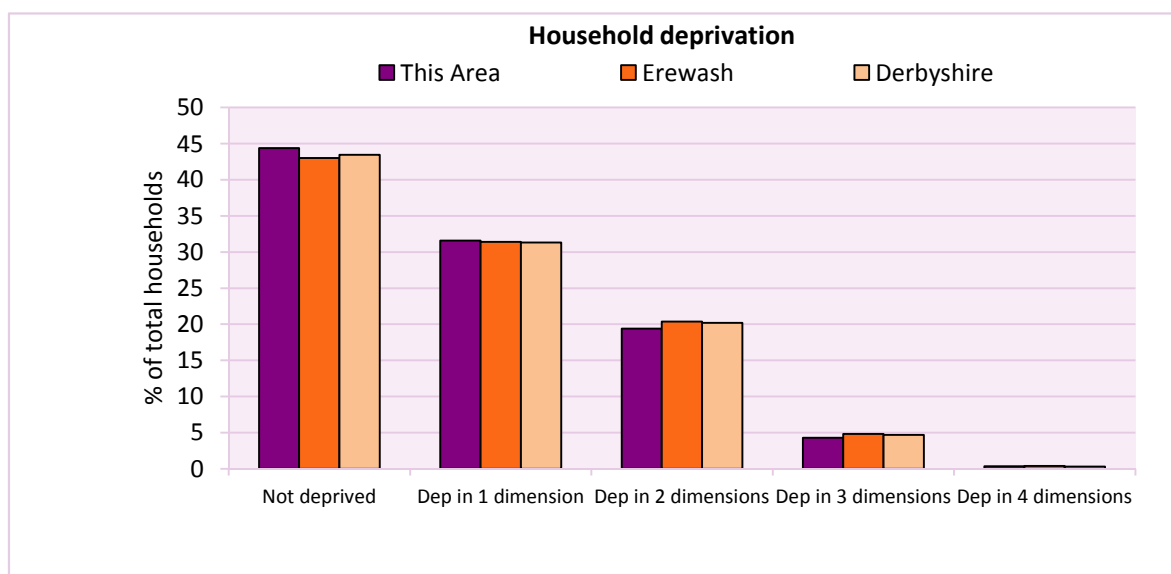
Deprivation

The Census measure of deprivation uses the following four dimensions:

Employment - Where any member of the household who is not a full-time student is either unemployed or long-term sick; **Education** - Where no member of the household has at least a level 2 qualification, and no member of the household aged 16-18 is a full-time student; **Health and disability** - If any member of the household has 'bad or very bad' general health or has a long term health problem; and **Housing** - The household's accommodation is either overcrowded (with an occupancy rating -1 or less), is in a shared dwelling, or has no central heating. A household is classified as being deprived in one to four of these dimensions in any combination.

Household deprivation (Census classification)	Number of households	% of total households		
		This Area	Erewash	Derbyshire
Not deprived in any dimension	1,698	44.4	43.0	43.5
Deprived in one dimension	1,208	31.6	31.4	31.3
Deprived in 2 dimensions	743	19.4	20.4	20.2
Deprived in 3 dimensions	165	4.3	4.8	4.7
Deprived in 4 dimensions	13	0.3	0.4	0.3

Table QS119EW



Car availability

Car availability Number of cars or vans in household	Number of households	% of total households		
		This Area	Erewash	Derbyshire
0	750	19.6	22.4	20.1
1	1,664	43.5	43.6	42.4
2	1,116	29.2	27.0	28.9
3	235	6.1	5.3	6.4
4+	62	1.6	1.7	2.2
Total number of cars or vans	Number of cars/vans	Average number of cars per household		
	4,886	This Area	Erewash	Derbyshire
		1.3	1.2	1.3

Table KS404EW

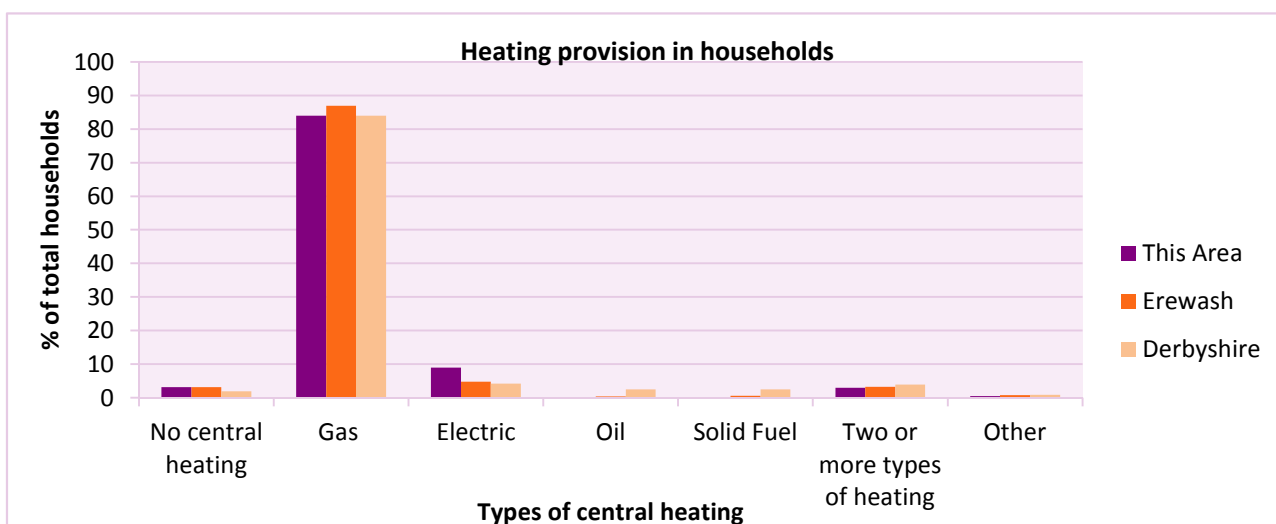
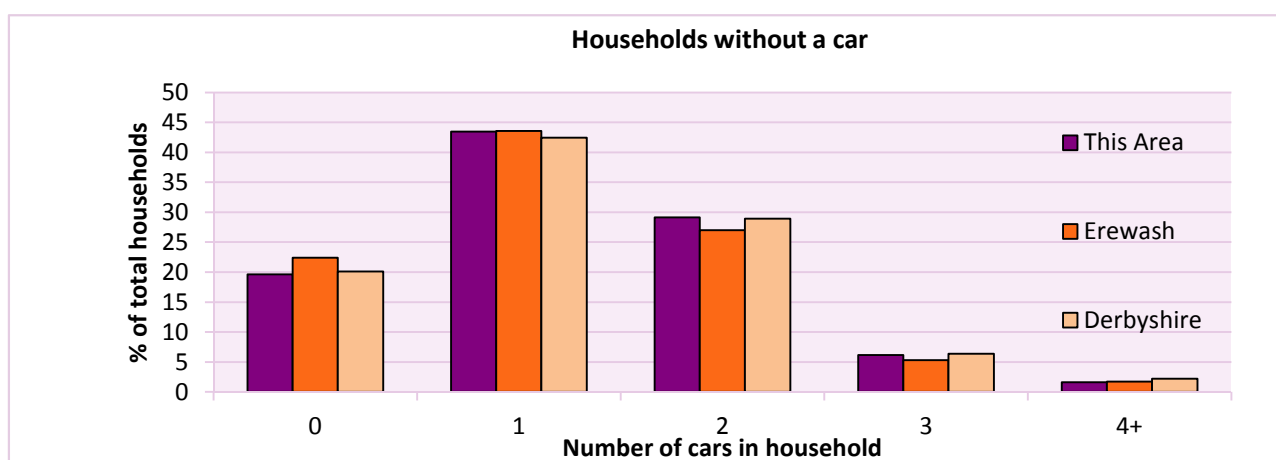
2011 Census: Households Profile

Sandiacre

Area type and code
Parish (E04002834)

Central heating provision in household	Number of households	% of households with one usual resident		
		This Area	Erewash	Derbyshire
No central heating	123	3.2	3.2	2.0
Has Central Heating	3,704	96.8	96.8	98.0
<i>of which</i>				
- Gas	3,214	84.0	86.9	83.9
- Electric including storage heaters	345	9.0	4.8	4.2
- Oil	3	0.1	0.4	2.6
- Solid fuel (wood, coal)	8	0.2	0.6	2.5
- Other and more than one type of heating	134	3.5	4.1	4.8

Table QS415EW



For an **explanation** of the various terms used in these tables, please see the accompanying **Glossary**.

There is also a **Summary** profile, and there are other extension profiles covering the following topics:- **Population, Economic Activity, Equalities, Health, Households and Housing**.

Profiles in Adobe Acrobat (pdf) format can be downloaded from the Derbyshire Observatory web site, which also provides interactive maps and charts - <http://observatory.derbyshire.gov.uk>

Version: 2.0