

Whaley Bridge

Area type and code
Parish (E04002859)

Total households

Total population resident in households	Total number of households	Total number of families in households
6,447	2,794	1,947

A family is defined as a group of people who are either a:

- married, same-sex civil partnership, or cohabiting couple, with or without child(ren)
- lone parent with child(ren)
- married, same-sex civil partnership, or cohabiting couple with grandchild(ren) but with no children present from the intervening generation
- single grandparent with grandchild(ren) but no children present from the intervening generation

Children in couple families need not belong to both members of the couple.

For single or couple grandparents with grandchildren present, the children of the grandparent(s) may also be present if they are not parents or grandparents of the youngest generation present.

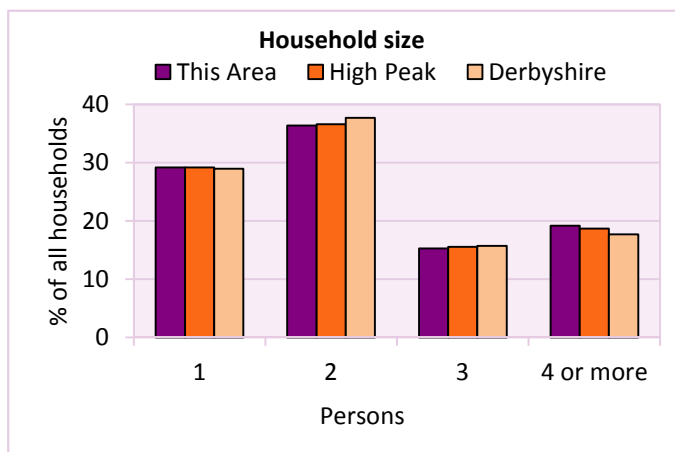
Household size

Persons	Number of households	% of total households		
		This Area	High Peak	Derbyshire
1	815	29.2	29.2	28.9
2	1,017	36.4	36.6	37.7
3	427	15.3	15.5	15.7
4 or more	535	19.1	18.7	17.7

Table LC4404EW

Persons	Number of households	Average Household Size		
		This Area	High Peak	Derbyshire
6,447	2,794	2.3	2.3	2.3

Table KS403EW



Household composition

Household composition	Number of households	% of total households		
		This Area	High Peak	Derbyshire
One person households:	815	29.2	29.2	28.9
- Pensioner	358	12.8	12.7	13.0
- Other	457	16.4	16.4	15.9
One family households:	1,657	59.3	56.3	57.2
- All pensioner	248	8.9	8.6	9.6
- Married couple households	1,109	39.7	36.4	36.4
- Cohabiting couple households	300	10.7	11.2	11.2
Lone parent households:	219	7.8	9.9	9.5
- with at least 1 dependent child	151	5.4	6.4	6.2
- all children non-dependent	68	2.4	3.4	3.3
Other households	103	3.7	4.7	4.4

Table KS105EW

2011 Census: Households Profile

Whaley Bridge

Area type and code
Parish (E04002859)

Dependent children

Households with dependent children	Number of households	% of total households		
		This Area	High Peak	Derbyshire
Households with dependent children: All ages	785	28.1	28.4	27.6
Households with dependent children: Age 0-4	267	9.6	10.2	10.0
Households with dependent children and no adult in employment	58	2.1	2.9	3.4
Households with one person in household with long-term health problem or disability with dependent children	103	3.7	4.4	4.5

Table KS106EW

Families with dependent children	Number of families	% of all families		
		This Area	High Peak	Derbyshire
Families with 1 dependent child	336	17.3	18.8	18.5
Families with 2 or more dependent children	445	22.9	21.9	20.7
Male lone parent families	19	1.0	1.4	1.3
Female lone parent families	144	7.4	8.8	8.6

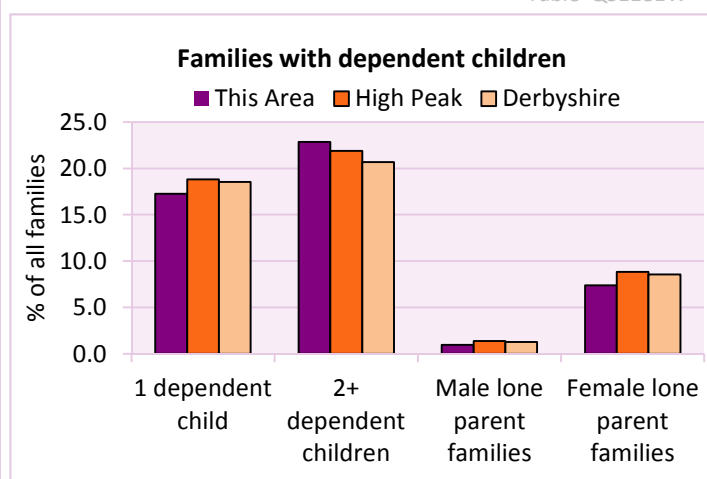
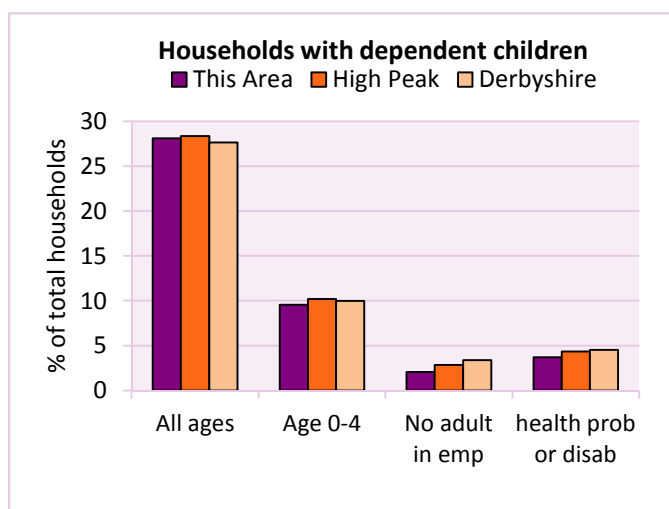
Table LC1114EW

Families with dependent children by employment status	Number of parents aged 16+	% of population 16+		
		This Area	High Peak	Derbyshire
Couple families with dependent children:				
- 1 adult in employment	222	4.2	4.5	4.8
- 2 adults in employment	992	18.8	16.8	15.7
- No adult in employment	22	0.4	0.8	1.2
Lone parent families with dependent children:				
- 1 adult in employment	113	2.1	2.5	2.3
- No adult in employment	50	0.9	1.2	1.3

Table LC1601EW

Total dependent children	Dependent children		
	This Area	High Peak	Derbyshire
Total dependent children	1,367	19,089	157,571

Table QS118EW



2011 Census: Households Profile

Whaley Bridge

Area type and code
Parish (E04002859)

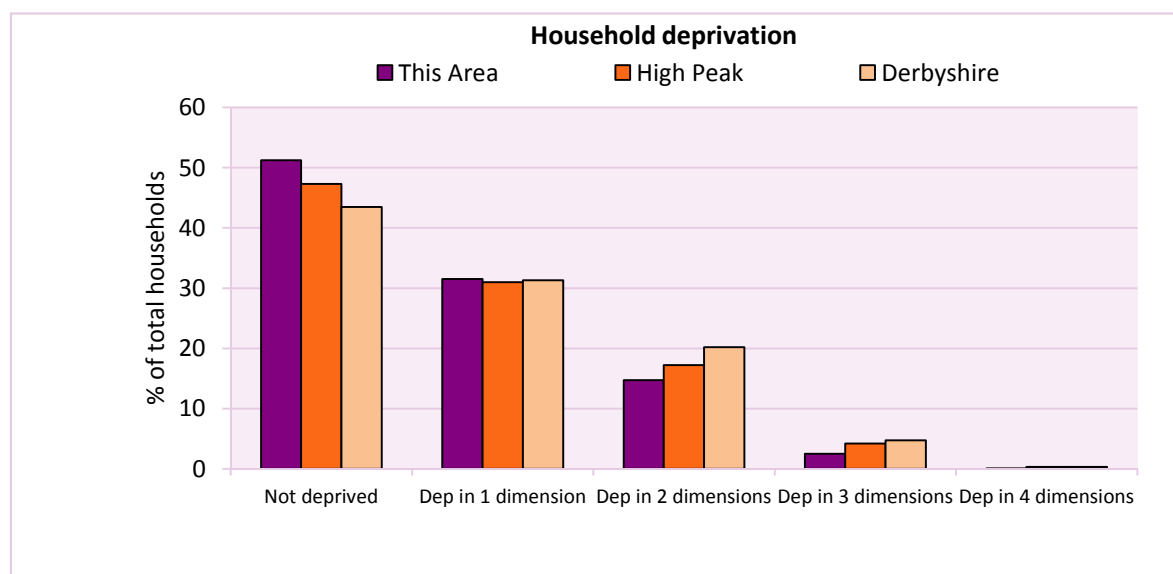
Deprivation

The Census measure of deprivation uses the following four dimensions:

Employment - Where any member of the household who is not a full-time student is either unemployed or long-term sick; **Education** - Where no member of the household has at least a level 2 qualification, and no member of the household aged 16-18 is a full-time student; **Health and disability** - If any member of the household has 'bad or very bad' general health or has a long term health problem; and **Housing** - The household's accommodation is either overcrowded (with an occupancy rating -1 or less), is in a shared dwelling, or has no central heating. A household is classified as being deprived in one to four of these dimensions in any combination.

Household deprivation (Census classification)	Number of households	% of total households		
		This Area	High Peak	Derbyshire
Not deprived in any dimension	1,431	51.2	47.3	43.5
Deprived in one dimension	880	31.5	31.0	31.3
Deprived in 2 dimensions	411	14.7	17.2	20.2
Deprived in 3 dimensions	70	2.5	4.2	4.7
Deprived in 4 dimensions	2	0.1	0.3	0.3

Table QS119EW



Car availability

Car availability Number of cars or vans in household	Number of households	% of total households		
		This Area	High Peak	Derbyshire
0	402	14.4	19.6	20.1
1	1,191	42.6	43.5	42.4
2	916	32.8	28.7	28.9
3	212	7.6	6.1	6.4
4+	73	2.6	2.1	2.2
Total number of cars or vans	Number of cars/vans	Average number of cars per household		
	4,000	This Area	High Peak	Derbyshire
		1.4	1.3	1.3

Table KS404EW

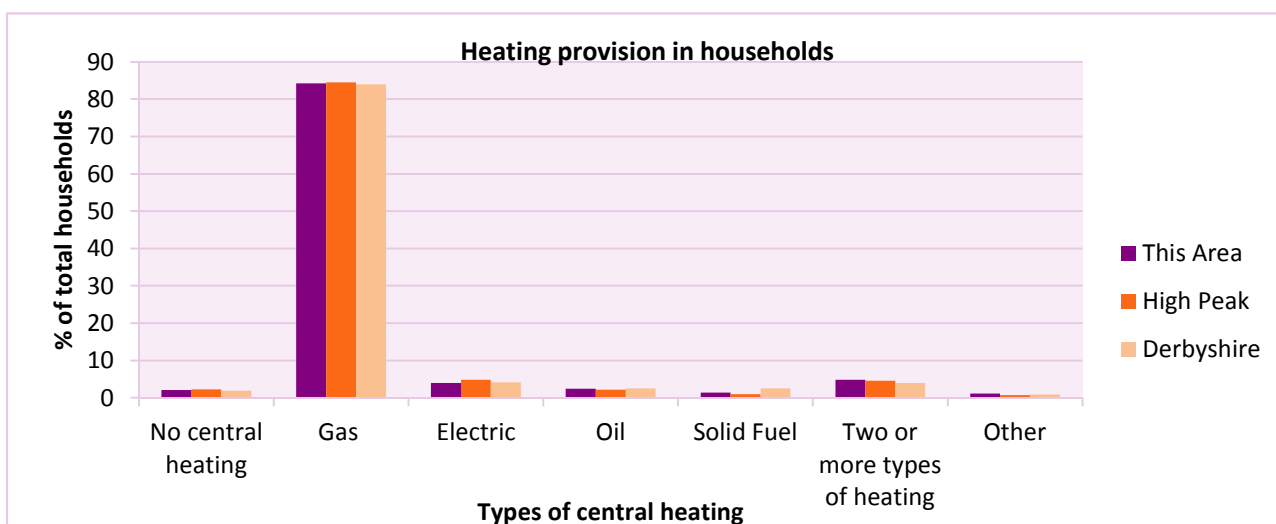
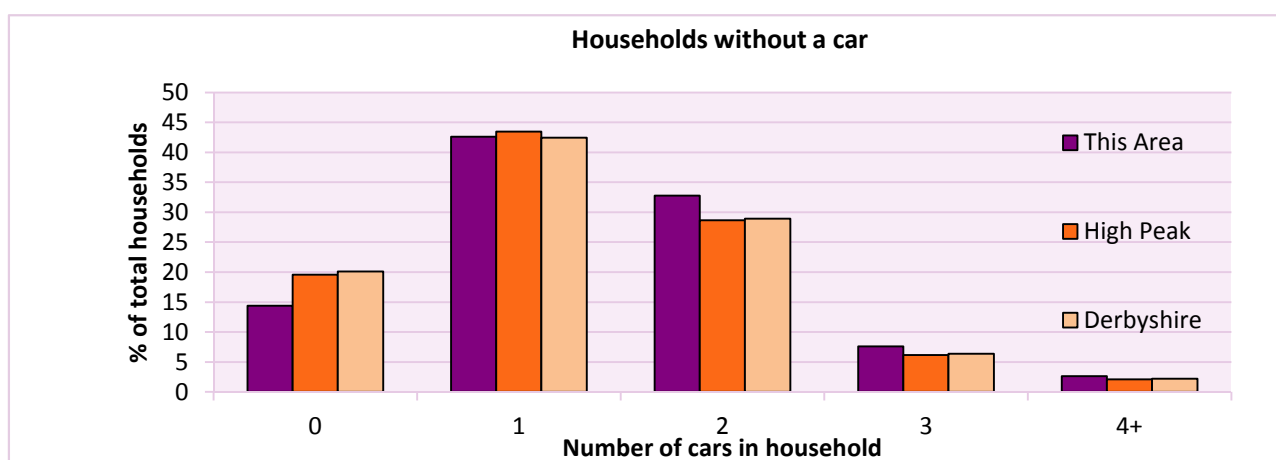
2011 Census: Households Profile

Whaley Bridge

Area type and code
Parish (E04002859)

Central heating provision in household	Number of households	% of households with one usual resident		
		This Area	High Peak	Derbyshire
No central heating	58	2.1	2.3	2.0
Has Central Heating	2,736	97.9	97.7	98.0
<i>of which</i>				
- Gas	2,352	84.2	84.5	83.9
- Electric including storage heaters	110	3.9	4.9	4.2
- Oil	67	2.4	2.2	2.6
- Solid fuel (wood, coal)	40	1.4	1.0	2.5
- Other and more than one type of heating	167	6.0	5.3	4.8

Table QS415EW



For an **explanation** of the various terms used in these tables, please see the accompanying **Glossary**.

There is also a **Summary** profile, and there are other extension profiles covering the following topics:- **Population, Economic Activity, Equalities, Health, Households and Housing**.

Profiles in Adobe Acrobat (pdf) format can be downloaded from the Derbyshire Observatory web site, which also provides interactive maps and charts - <http://observatory.derbyshire.gov.uk>

Version: 2.0