

Stenson Fields

Area type and code
Parish (E04002925)

Total households

Total population resident in households	Total number of households	Total number of families in households
4,162	1,584	1,263

A family is defined as a group of people who are either a:

- married, same-sex civil partnership, or cohabiting couple, with or without child(ren)
- lone parent with child(ren)
- married, same-sex civil partnership, or cohabiting couple with grandchild(ren) but with no children present from the intervening generation
- single grandparent with grandchild(ren) but no children present from the intervening generation

Children in couple families need not belong to both members of the couple.

For single or couple grandparents with grandchildren present, the children of the grandparent(s) may also be present if they are not parents or grandparents of the youngest generation present.

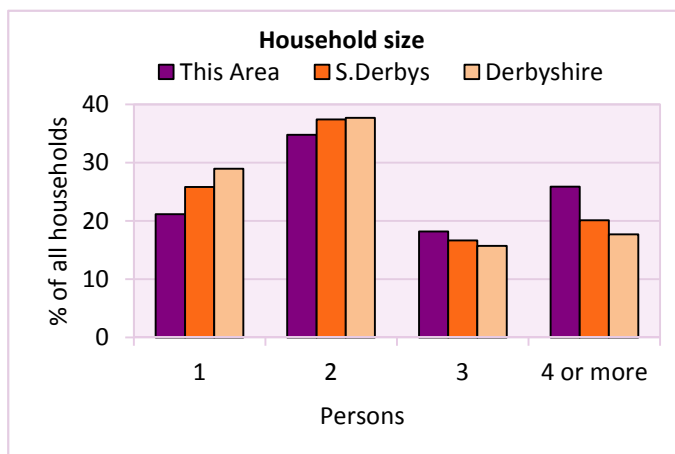
Household size

Household size		% of total households		
Persons	Number of households	This Area	S.Derbys	Derbyshire
1	335	21.1	25.8	28.9
2	551	34.8	37.4	37.7
3	288	18.2	16.6	15.7
4 or more	410	25.9	20.1	17.7

Table LC4404EW

Average household size		Average Household Size		
Persons	Number of households	This Area	S.Derbys	Derbyshire
4,162	1,584	2.6	2.4	2.3

Table KS403EW



Household composition

Household composition	Number of households	% of total households		
		This Area	S.Derbys	Derbyshire
One person households:	335	21.1	25.8	28.9
- Pensioner	77	4.9	10.4	13.0
- Other	258	16.3	15.4	15.9
One family households:	966	61.0	60.8	57.2
- All pensioner	84	5.3	8.6	9.6
- Married couple households	704	44.4	40.1	36.4
- Cohabiting couple households	178	11.2	12.1	11.2
Lone parent households:	169	10.7	8.9	9.5
- with at least 1 dependent child	122	7.7	6.1	6.2
- all children non-dependent	47	3.0	2.8	3.3
Other households	114	7.2	4.4	4.4

Table KS105EW

2011 Census: Households Profile

Stenson Fields

Area type and code
Parish (E04002925)

Dependent children

Households with dependent children	Number of households	% of total households		
		This Area	S.Derbys	Derbyshire
Households with dependent children: All ages	555	35.0	30.9	27.6
Households with dependent children: Age 0-4	221	14.0	11.7	10.0
Households with dependent children and no adult in employment	44	2.8	3.0	3.4
Households with one person in household with long-term health problem or disability with dependent children	94	5.9	4.6	4.5

Table KS106EW

Families with dependent children	Number of families	% of all families		
		This Area	S.Derbys	Derbyshire
Families with 1 dependent child	261	20.7	18.9	18.5
Families with 2 or more dependent children	290	23.0	22.8	20.7
Male lone parent families	9	0.7	1.1	1.3
Female lone parent families	132	10.5	8.2	8.6

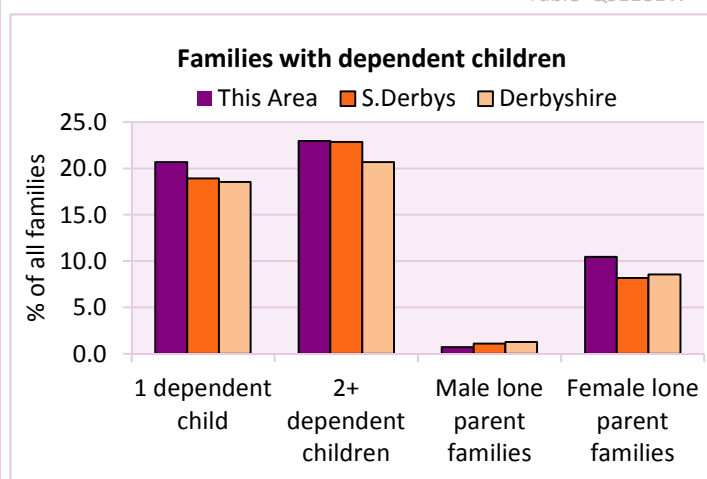
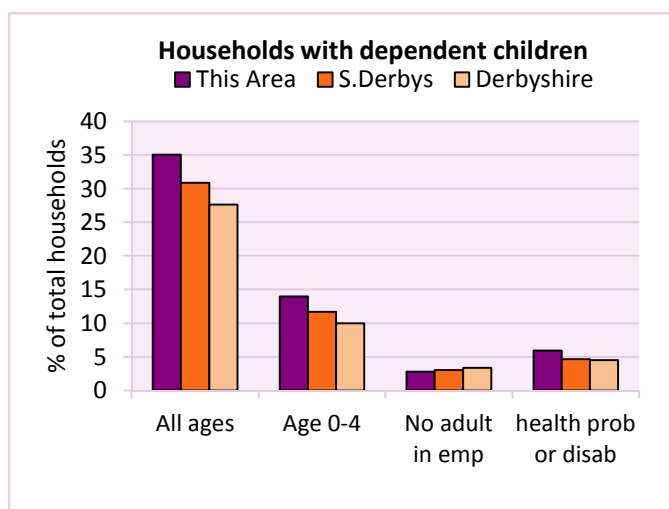
Table LC1114EW

Families with dependent children by employment status	Number of parents aged 16+	% of population 16+		
		This Area	S.Derbys	Derbyshire
Couple families with dependent children:				
- 1 adult in employment	162	4.9	5.2	4.8
- 2 adults in employment	632	19.1	18.3	15.7
- No adult in employment	26	0.8	1.0	1.2
Lone parent families with dependent children:				
- 1 adult in employment	102	3.1	2.3	2.3
- No adult in employment	39	1.2	1.2	1.3

Table LC1601EW

Total dependent children	Dependent children		
	This Area	S.Derbys	Derbyshire
Total dependent children	972	20,993	157,571

Table QS118EW



2011 Census: Households Profile

Stenson Fields

Area type and code
Parish (E04002925)

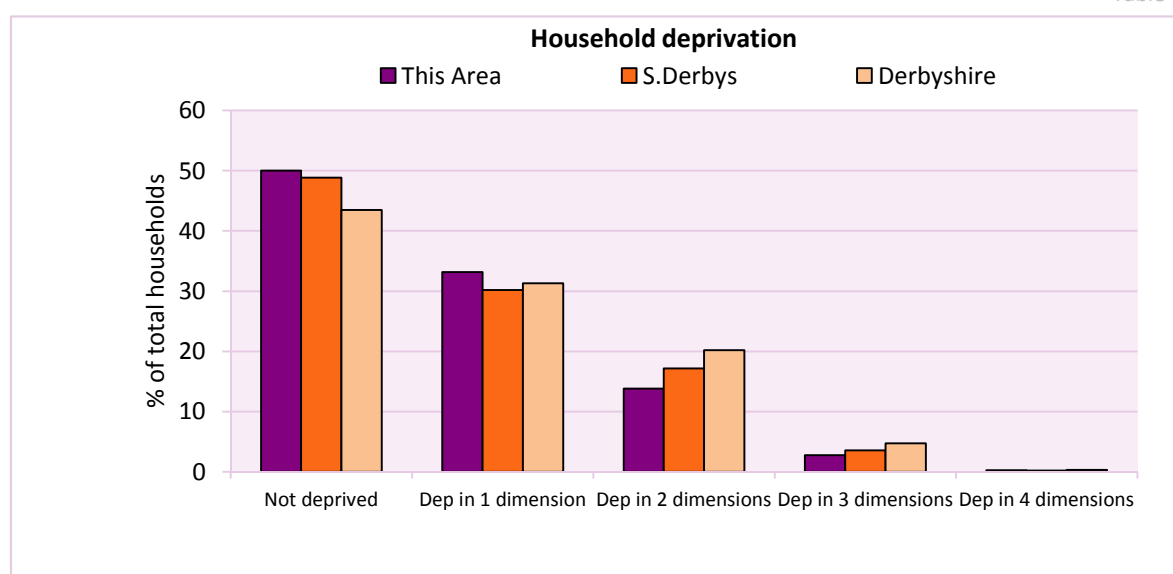
Deprivation

The Census measure of deprivation uses the following four dimensions:

Employment - Where any member of the household who is not a full-time student is either unemployed or long-term sick; **Education** - Where no member of the household has at least a level 2 qualification, and no member of the household aged 16-18 is a full-time student; **Health and disability** - If any member of the household has 'bad or very bad' general health or has a long term health problem; and **Housing** - The household's accommodation is either overcrowded (with an occupancy rating -1 or less), is in a shared dwelling, or has no central heating. A household is classified as being deprived in one to four of these dimensions in any combination.

Household deprivation (Census classification)	Number of households	% of total households		
		This Area	S.Derbys	Derbyshire
Not deprived in any dimension	792	50.0	48.9	43.5
Deprived in one dimension	525	33.1	30.2	31.3
Deprived in 2 dimensions	219	13.8	17.2	20.2
Deprived in 3 dimensions	44	2.8	3.5	4.7
Deprived in 4 dimensions	4	0.3	0.2	0.3

Table QS119EW



Car availability

Car availability Number of cars or vans in household	Number of households	% of total households		
		This Area	S.Derbys	Derbyshire
0	159	10.0	13.5	20.1
1	751	47.4	40.9	42.4
2	488	30.8	35.2	28.9
3	145	9.2	7.7	6.4
4+	41	2.6	2.7	2.2
Total number of cars or vans	Number of cars/vans	Average number of cars per household		
	2,333	This Area	S.Derbys	Derbyshire
		1.5	1.5	1.3

Table KS404EW

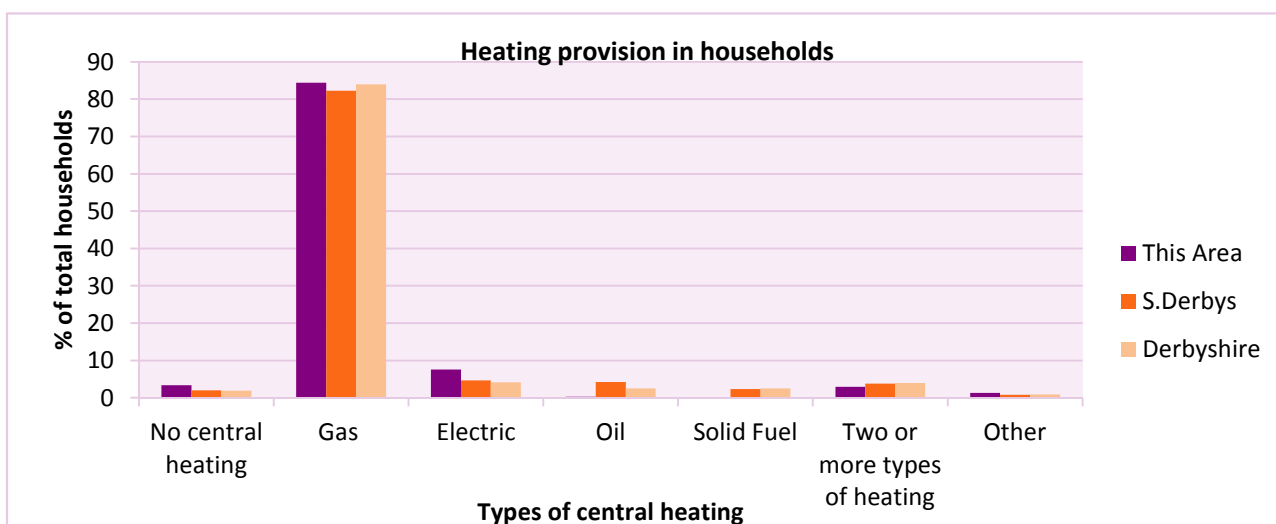
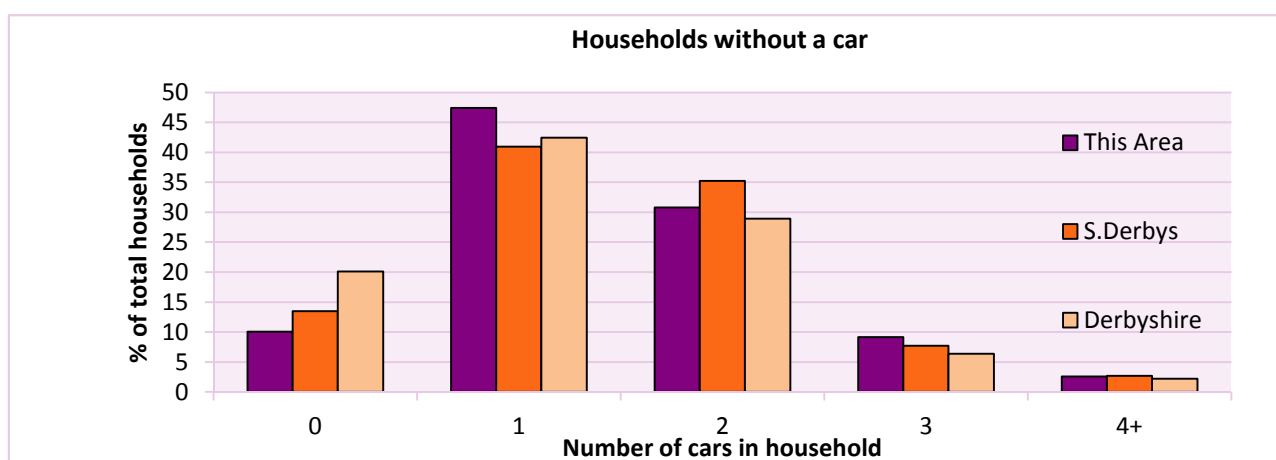
2011 Census: Households Profile

Stenson Fields

Area type and code
Parish (E04002925)

Central heating provision in household	Number of households	% of households with one usual resident		
		This Area	S.Derbys	Derbyshire
No central heating	54	3.4	2.0	2.0
Has Central Heating	1,530	96.6	98.0	98.0
<i>of which</i>				
- Gas	1,337	84.4	82.2	83.9
- Electric including storage heaters	120	7.6	4.6	4.2
- Oil	4	0.3	4.2	2.6
- Solid fuel (wood, coal)	1	0.1	2.3	2.5
- Other and more than one type of heating	68	4.3	4.6	4.8

Table QS415EW



For an **explanation** of the various terms used in these tables, please see the accompanying **Glossary**.

There is also a **Summary** profile, and there are other extension profiles covering the following topics:- **Population, Economic Activity, Equalities, Health, Households and Housing**.

Profiles in Adobe Acrobat (pdf) format can be downloaded from the Derbyshire Observatory web site, which also provides interactive maps and charts - <http://observatory.derbyshire.gov.uk>

Version: 2.0