

Ticknall

Area type and code
Parish (E04002928)

Total households

Total population resident in households	Total number of households	Total number of families in households
642	299	212

A family is defined as a group of people who are either a:

- married, same-sex civil partnership, or cohabiting couple, with or without child(ren)
- lone parent with child(ren)
- married, same-sex civil partnership, or cohabiting couple with grandchild(ren) but with no children present from the intervening generation
- single grandparent with grandchild(ren) but no children present from the intervening generation

Children in couple families need not belong to both members of the couple.

For single or couple grandparents with grandchildren present, the children of the grandparent(s) may also be present if they are not parents or grandparents of the youngest generation present.

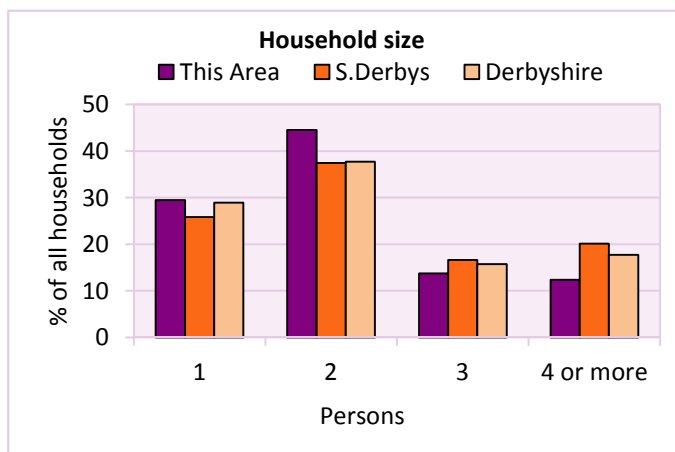
Household size

Persons	Number of households	% of total households		
		This Area	S.Derbys	Derbyshire
1	88	29.4	25.8	28.9
2	133	44.5	37.4	37.7
3	41	13.7	16.6	15.7
4 or more	37	12.4	20.1	17.7

Table LC4404EW

Persons	Number of households	Average Household Size		
		This Area	S.Derbys	Derbyshire
642	299	2.2	2.4	2.3

Table KS403EW



Household composition

Household composition	Number of households	% of total households		
		This Area	S.Derbys	Derbyshire
One person households:	88	29.4	25.8	28.9
- Pensioner	41	13.7	10.4	13.0
- Other	47	15.7	15.4	15.9
One family households:	191	63.9	60.8	57.2
- All pensioner	36	12.0	8.6	9.6
- Married couple households	129	43.1	40.1	36.4
- Cohabiting couple households	26	8.7	12.1	11.2
Lone parent households:	13	4.3	8.9	9.5
- with at least 1 dependent child	9	3.0	6.1	6.2
- all children non-dependent	4	1.3	2.8	3.3
Other households	7	2.3	4.4	4.4

Table KS105EW

2011 Census: Households Profile

Ticknall

Area type and code
Parish (E04002928)

Dependent children

Households with dependent children	Number of households	% of total households		
		This Area	S.Derbys	Derbyshire
Households with dependent children: All ages	64	21.4	30.9	27.6
Households with dependent children: Age 0-4	18	6.0	11.7	10.0
Households with dependent children and no adult in employment	4	1.3	3.0	3.4
Households with one person in household with long-term health problem or disability with dependent children	4	1.3	4.6	4.5

Table KS106EW

Families with dependent children	Number of families	% of all families		
		This Area	S.Derbys	Derbyshire
Families with 1 dependent child	33	15.6	18.9	18.5
Families with 2 or more dependent children	31	14.6	22.8	20.7
Male lone parent families	2	0.9	1.1	1.3
Female lone parent families	8	3.8	8.2	8.6

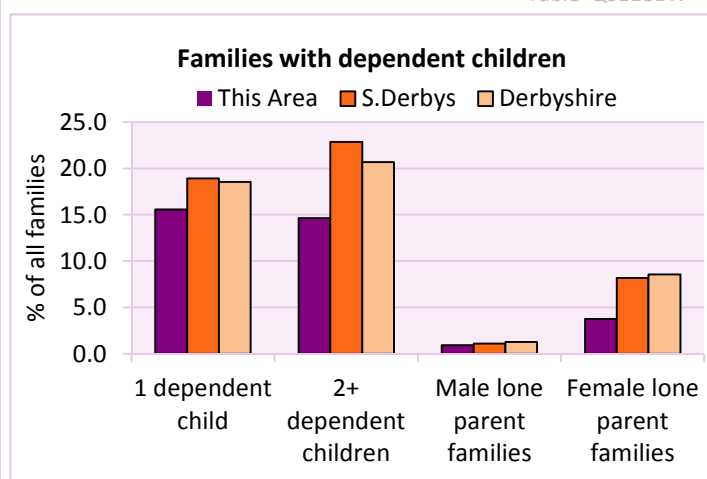
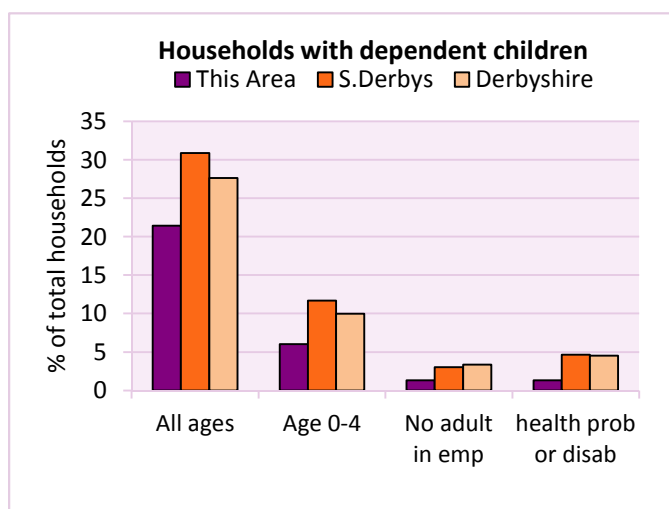
Table LC1114EW

Families with dependent children by employment status	Number of parents aged 16+	% of population 16+		
		This Area	S.Derbys	Derbyshire
Couple families with dependent children:				
- 1 adult in employment	38	6.9	5.2	4.8
- 2 adults in employment	68	12.3	18.3	15.7
- No adult in employment	2	0.4	1.0	1.2
Lone parent families with dependent children:				
- 1 adult in employment	6	1.1	2.3	2.3
- No adult in employment	4	0.7	1.2	1.3

Table LC1601EW

Total dependent children	Dependent children		
	This Area	S.Derbys	Derbyshire
Total dependent children	107	20,993	157,571

Table QS118EW



2011 Census: Households Profile

Ticknall

Area type and code
Parish (E04002928)

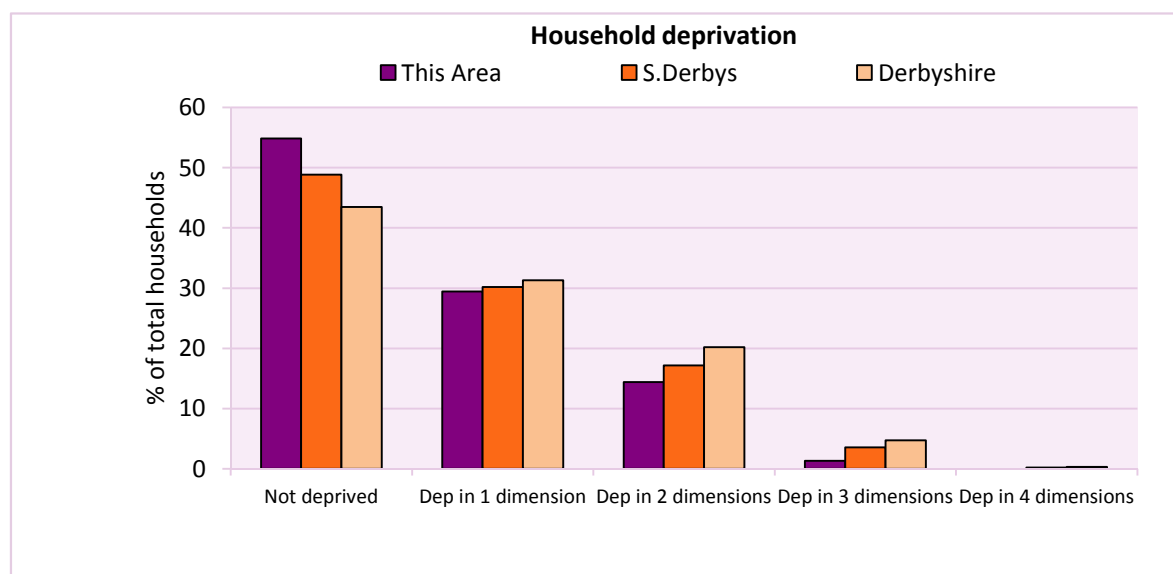
Deprivation

The Census measure of deprivation uses the following four dimensions:

Employment - Where any member of the household who is not a full-time student is either unemployed or long-term sick; **Education** - Where no member of the household has at least a level 2 qualification, and no member of the household aged 16-18 is a full-time student; **Health and disability** - If any member of the household has 'bad or very bad' general health or has a long term health problem; and **Housing** - The household's accommodation is either overcrowded (with an occupancy rating -1 or less), is in a shared dwelling, or has no central heating. A household is classified as being deprived in one to four of of these dimensions in any combination.

Household deprivation (Census classification)	Number of households	% of total households		
		This Area	S.Derbys	Derbyshire
Not deprived in any dimension	164	54.8	48.9	43.5
Deprived in one dimension	88	29.4	30.2	31.3
Deprived in 2 dimensions	43	14.4	17.2	20.2
Deprived in 3 dimensions	4	1.3	3.5	4.7
Deprived in 4 dimensions	0	0.0	0.2	0.3

Table QS119EW



Car availability

Car availability Number of cars or vans in household	Number of households	% of total households		
		This Area	S.Derbys	Derbyshire
0	21	7.0	13.5	20.1
1	123	41.1	40.9	42.4
2	120	40.1	35.2	28.9
3	24	8.0	7.7	6.4
4+	11	3.7	2.7	2.2
Total number of cars or vans	Number of cars/vans	Average number of cars per household		
	484	This Area	S.Derbys	Derbyshire
		1.6	1.5	1.3

Table KS404EW

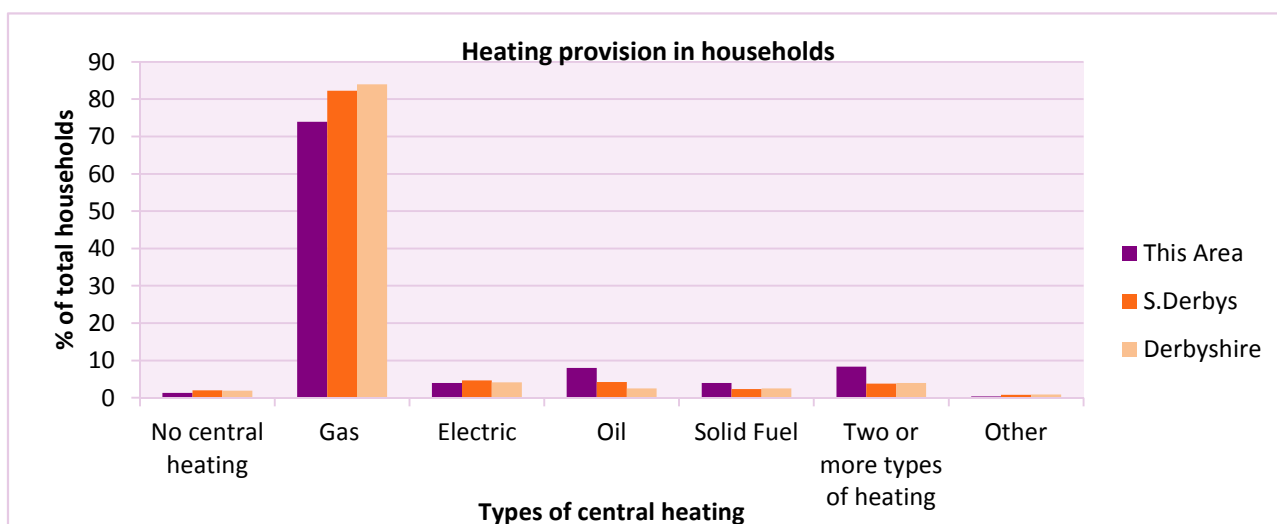
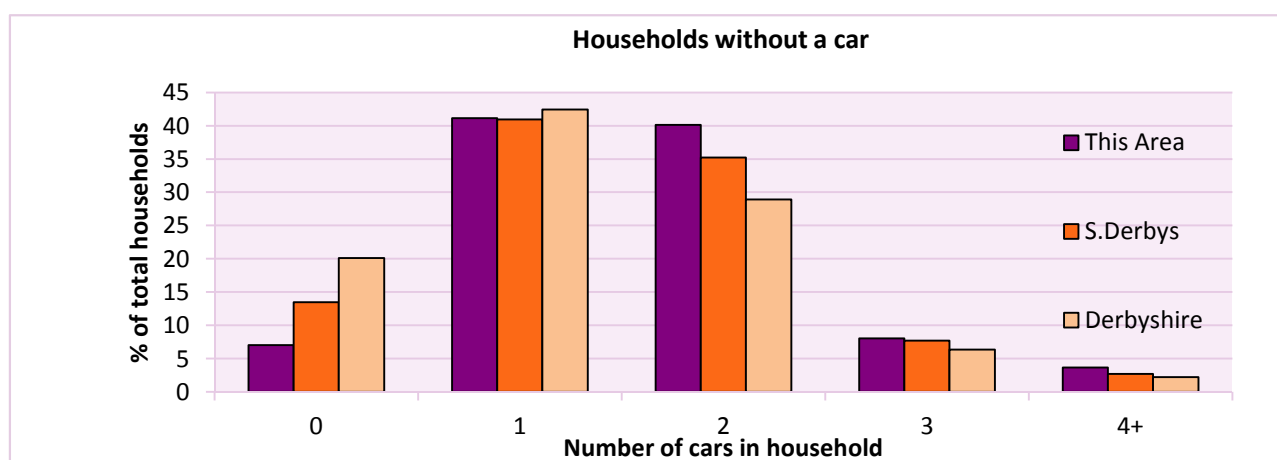
2011 Census: Households Profile

Ticknall

Area type and code
Parish (E04002928)

Central heating provision in household	Number of households	% of households with one usual resident		
		This Area	S.Derbys	Derbyshire
No central heating	4	1.3	2.0	2.0
Has Central Heating	295	98.7	98.0	98.0
<i>of which</i>				
- Gas	221	73.9	82.2	83.9
- Electric including storage heaters	12	4.0	4.6	4.2
- Oil	24	8.0	4.2	2.6
- Solid fuel (wood, coal)	12	4.0	2.3	2.5
- Other and more than one type of heating	26	8.7	4.6	4.8

Table QS415EW



For an **explanation** of the various terms used in these tables, please see the accompanying **Glossary**.

There is also a **Summary** profile, and there are other extension profiles covering the following topics:- **Population, Economic Activity, Equalities, Health, Households and Housing**.

Profiles in Adobe Acrobat (pdf) format can be downloaded from the Derbyshire Observatory web site, which also provides interactive maps and charts - <http://observatory.derbyshire.gov.uk>

Version: 2.0