

## Belper North

Area type and code  
Ward (E05003284)

### Total households

Total population resident in households	Total number of households	Total number of families in households
4,769	2,147	1,519

A family is defined as a group of people who are either a:

- married, same-sex civil partnership, or cohabiting couple, with or without child(ren)
- lone parent with child(ren)
- married, same-sex civil partnership, or cohabiting couple with grandchild(ren) but with no children present from the intervening generation
- single grandparent with grandchild(ren) but no children present from the intervening generation

Children in couple families need not belong to both members of the couple.

For single or couple grandparents with grandchildren present, the children of the grandparent(s) may also be present if they are not parents or grandparents of the youngest generation present.

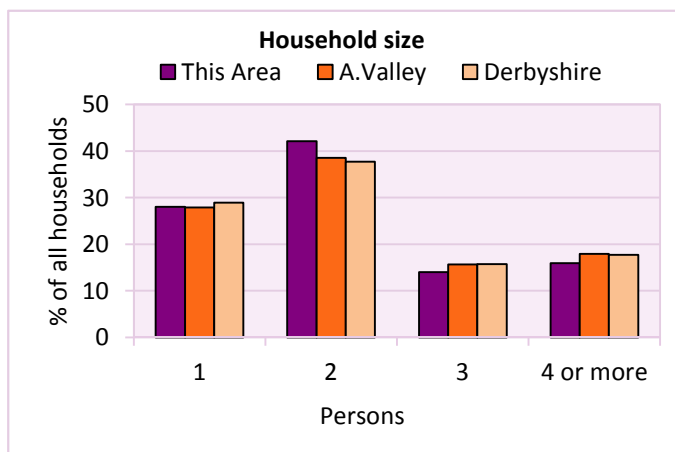
### Household size

Persons	Number of households	% of total households		
		This Area	A.Valley	Derbyshire
1	601	28.0	27.9	28.9
2	904	42.1	38.6	37.7
3	300	14.0	15.7	15.7
4 or more	342	15.9	17.9	17.7

Table LC4404EW

Persons	Number of households	Average Household Size		
		This Area	A.Valley	Derbyshire
4,769	2,147	2.2	2.3	2.3

Table KS403EW



### Household composition

Household composition	Number of households	% of total households		
		This Area	A.Valley	Derbyshire
One person households:	601	28.0	27.9	28.9
- Pensioner	312	14.5	12.8	13.0
- Other	289	13.5	15.1	15.9
One family households:	1,322	61.6	58.3	57.2
- All pensioner	280	13.0	9.6	9.6
- Married couple households	815	38.0	37.0	36.4
- Cohabiting couple households	227	10.6	11.7	11.2
Lone parent households:	140	6.5	9.2	9.5
- with at least 1 dependent child	71	3.3	5.8	6.2
- all children non-dependent	69	3.2	3.4	3.3
Other households	84	3.9	4.7	4.4

Table KS105EW

# 2011 Census: Households Profile

Belper North

Area type and code  
Ward (E05003284)

## Dependent children

Households with dependent children	Number of households	% of total households		
		This Area	A.Valley	Derbyshire
Households with dependent children: All ages	492	22.9	27.5	27.6
Households with dependent children: Age 0-4	166	7.7	9.8	10.0
Households with dependent children and no adult in employment	36	1.7	3.4	3.4
Households with one person in household with long-term health problem or disability with dependent children	77	3.6	4.5	4.5

Table KS106EW

Families with dependent children	Number of families	% of all families		
		This Area	A.Valley	Derbyshire
Families with 1 dependent child	212	14.0	18.1	18.5
Families with 2 or more dependent children	279	18.4	20.3	20.7
Male lone parent families	14	0.9	1.2	1.3
Female lone parent families	69	4.5	8.1	8.6

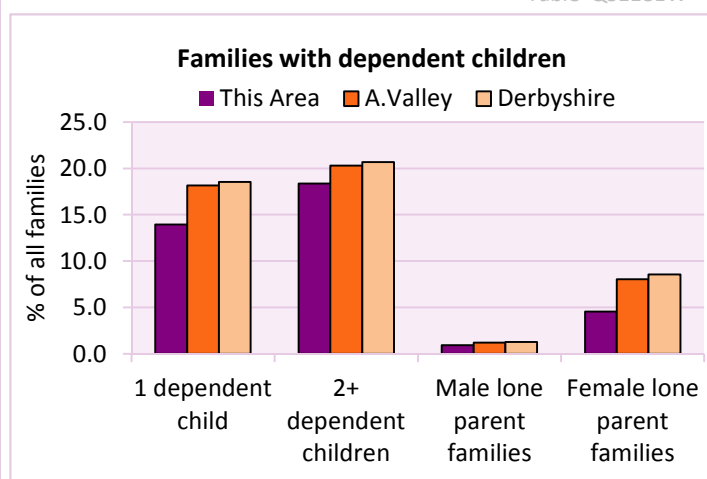
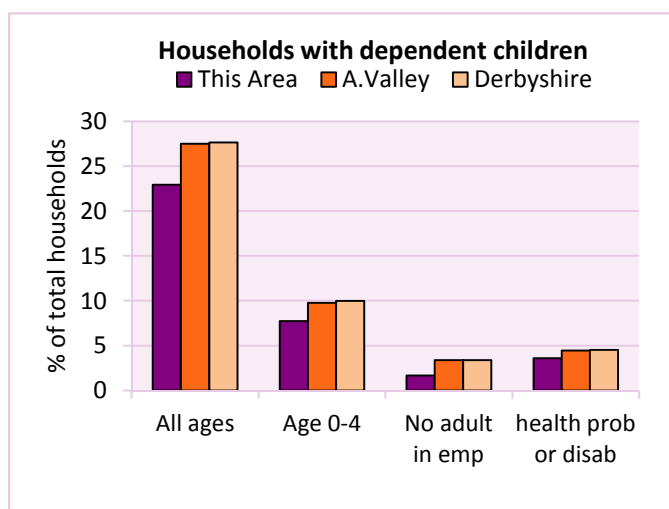
Table LC1114EW

Families with dependent children by employment status	Number of parents aged 16+	% of population 16+		
		This Area	A.Valley	Derbyshire
Couple families with dependent children:				
- 1 adult in employment	158	3.3	4.9	4.8
- 2 adults in employment	636	13.5	15.6	15.7
- No adult in employment	22	0.5	1.2	1.2
Lone parent families with dependent children:				
- 1 adult in employment	55	1.2	2.1	2.3
- No adult in employment	28	0.6	1.3	1.3

Table LC1601EW

Total dependent children	Dependent children		
	This Area	A.Valley	Derbyshire
Total dependent children	850	24,842	157,571

Table QS118EW



# 2011 Census: Households Profile

Belper North

Area type and code  
Ward (E05003284)

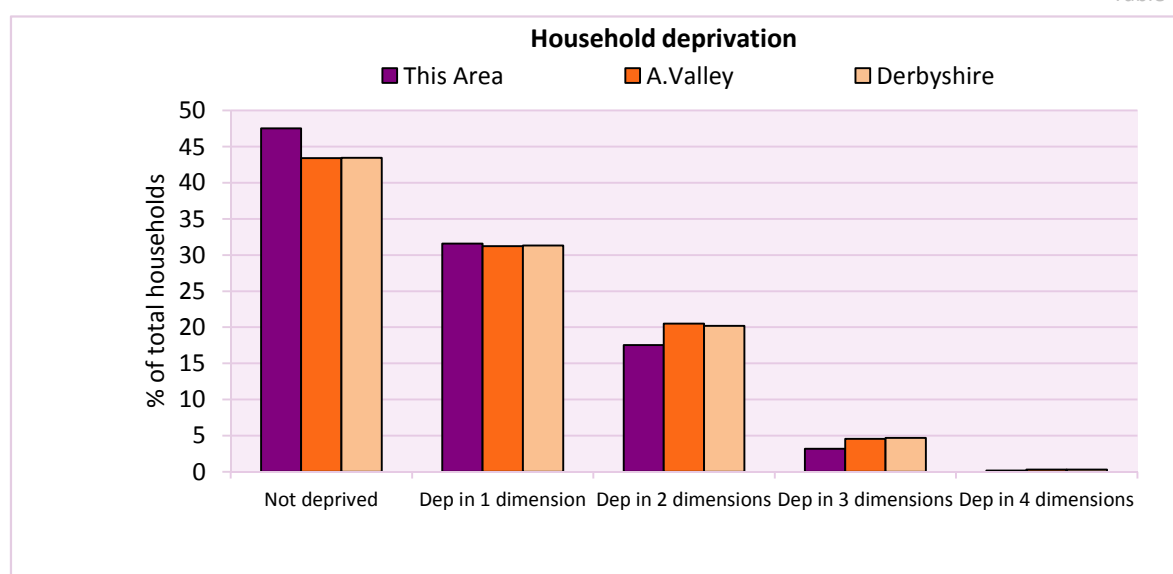
## Deprivation

The Census measure of deprivation uses the following four dimensions:

**Employment** - Where any member of the household who is not a full-time student is either unemployed or long-term sick; **Education** - Where no member of the household has at least a level 2 qualification, and no member of the household aged 16-18 is a full-time student; **Health and disability** - If any member of the household has 'bad or very bad' general health or has a long term health problem; and **Housing** - The household's accommodation is either overcrowded (with an occupancy rating -1 or less), is in a shared dwelling, or has no central heating. A household is classified as being deprived in one to four of these dimensions in any combination.

Household deprivation (Census classification)	Number of households	% of total households		
		This Area	A.Valley	Derbyshire
Not deprived in any dimension	1,020	47.5	43.4	43.5
Deprived in one dimension	678	31.6	31.2	31.3
Deprived in 2 dimensions	377	17.6	20.5	20.2
Deprived in 3 dimensions	68	3.2	4.6	4.7
Deprived in 4 dimensions	4	0.2	0.3	0.3

Table QS119EW



## Car availability

Car availability Number of cars or vans in household	Number of households	% of total households		
		This Area	A.Valley	Derbyshire
0	332	15.5	19.2	20.1
1	942	43.9	42.2	42.4
2	687	32.0	29.5	28.9
3	154	7.2	6.8	6.4
4+	32	1.5	2.3	2.2
<b>Total number of cars or vans</b>	<b>Number of cars/vans</b>	<b>Average number of cars per household</b>		
	2,926	This Area	A.Valley	Derbyshire
		1.4	1.3	1.3

Table KS404EW

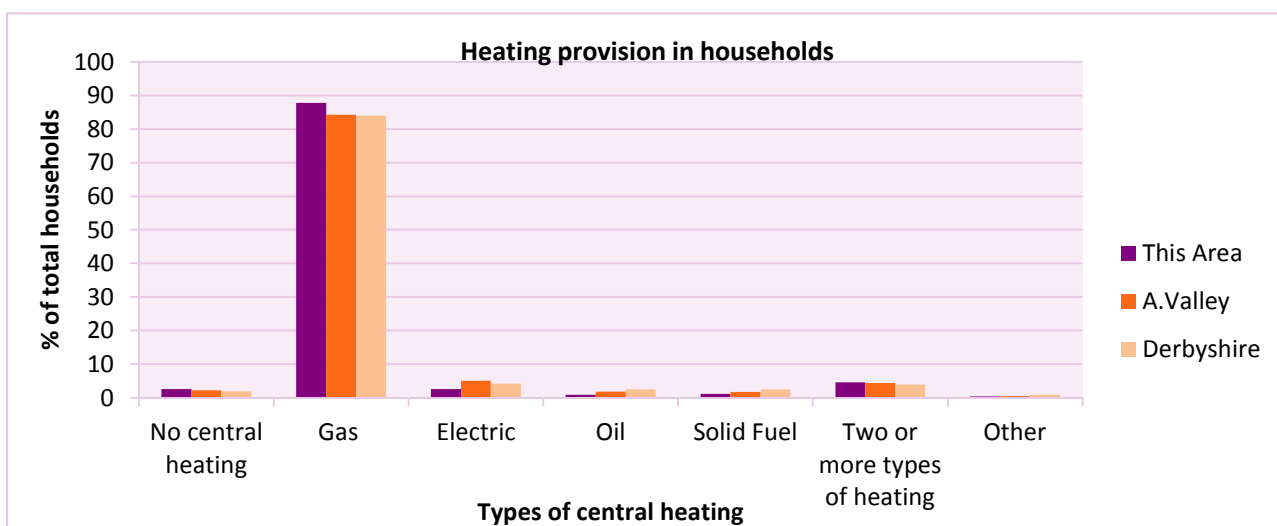
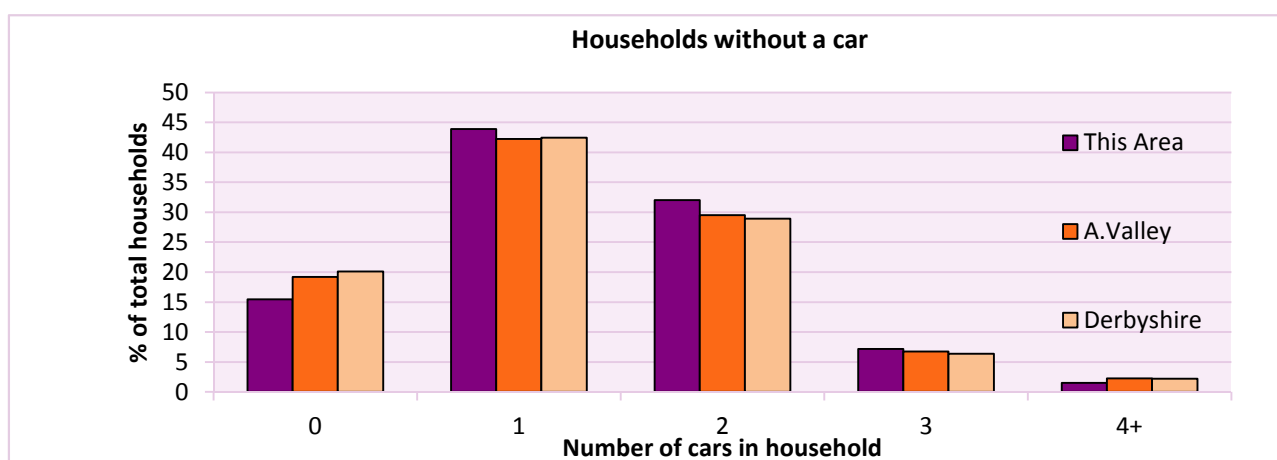
# 2011 Census: Households Profile

## Belper North

Area type and code  
Ward (E05003284)

Central heating provision in household	Number of households	% of households with one usual resident		
		This Area	A.Valley	Derbyshire
No central heating	55	2.6	2.2	2.0
Has Central Heating	2,092	97.4	97.8	98.0
<i>of which</i>				
- Gas	1,884	87.8	84.2	83.9
- Electric including storage heaters	57	2.7	5.1	4.2
- Oil	20	0.9	1.8	2.6
- Solid fuel (wood, coal)	25	1.2	1.7	2.5
- Other and more than one type of heating	106	4.9	4.9	4.8

Table QS415EW



For an **explanation** of the various terms used in these tables, please see the accompanying **Glossary**.

There is also a **Summary** profile, and there are other extension profiles covering the following topics:- **Population, Economic Activity, Equalities, Health, Households and Housing**.

**Profiles** in Adobe Acrobat (pdf) format can be downloaded from the Derbyshire Observatory web site, which also provides interactive maps and charts - <http://observatory.derbyshire.gov.uk>

Version: 2.0