

## Codnor and Waingroves

Area type and code  
Ward (E05003286)

### Total households

Total population resident in households	Total number of households	Total number of families in households
4,773	2,072	1,496

A family is defined as a group of people who are either a:

- married, same-sex civil partnership, or cohabiting couple, with or without child(ren)
- lone parent with child(ren)
- married, same-sex civil partnership, or cohabiting couple with grandchild(ren) but with no children present from the intervening generation
- single grandparent with grandchild(ren) but no children present from the intervening generation

Children in couple families need not belong to both members of the couple.

For single or couple grandparents with grandchildren present, the children of the grandparent(s) may also be present if they are not parents or grandparents of the youngest generation present.

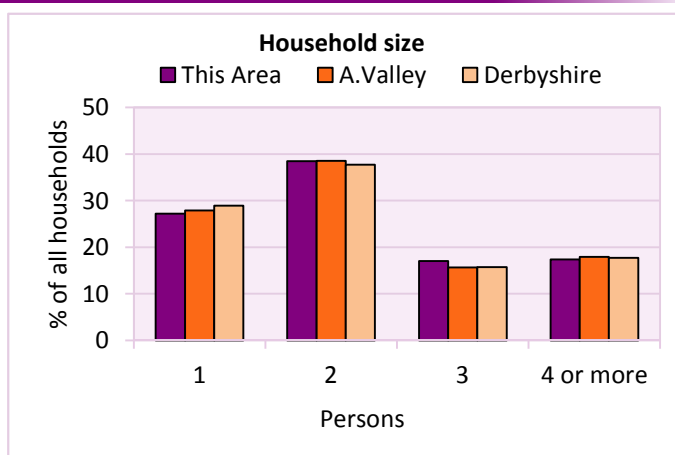
### Household size

Persons	Number of households	% of total households		
		This Area	A.Valley	Derbyshire
1	564	27.2	27.9	28.9
2	797	38.5	38.6	37.7
3	352	17.0	15.7	15.7
4 or more	359	17.3	17.9	17.7

Table LC4404EW

Persons	Number of households	Average Household Size		
		This Area	A.Valley	Derbyshire
4,773	2,072	2.3	2.3	2.3

Table KS403EW



### Household composition

Household composition	Number of households	% of total households		
		This Area	A.Valley	Derbyshire
One person households:	564	27.2	27.9	28.9
- Pensioner	255	12.3	12.8	13.0
- Other	309	14.9	15.1	15.9
One family households:	1,221	58.9	58.3	57.2
- All pensioner	206	9.9	9.6	9.6
- Married couple households	795	38.4	37.0	36.4
- Cohabiting couple households	220	10.6	11.7	11.2
Lone parent households:	187	9.0	9.2	9.5
- with at least 1 dependent child	108	5.2	5.8	6.2
- all children non-dependent	79	3.8	3.4	3.3
Other households	100	4.8	4.7	4.4

Table KS105EW

# 2011 Census: Households Profile

Codnor and Waingroves

Area type and code  
Ward (E05003286)

## Dependent children

Households with dependent children	Number of households	% of total households		
		This Area	A.Valley	Derbyshire
Households with dependent children: All ages	510	24.6	27.5	27.6
Households with dependent children: Age 0-4	181	8.7	9.8	10.0
Households with dependent children and no adult in employment	50	2.4	3.4	3.4
Households with one person in household with long-term health problem or disability with dependent children	97	4.7	4.5	4.5

Table KS106EW

Families with dependent children	Number of families	% of all families		
		This Area	A.Valley	Derbyshire
Families with 1 dependent child	250	16.7	18.1	18.5
Families with 2 or more dependent children	255	17.0	20.3	20.7
Male lone parent families	11	0.7	1.2	1.3
Female lone parent families	116	7.8	8.1	8.6

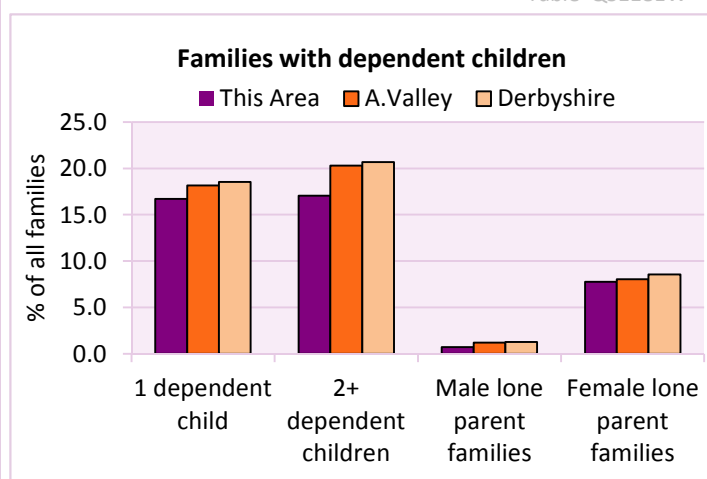
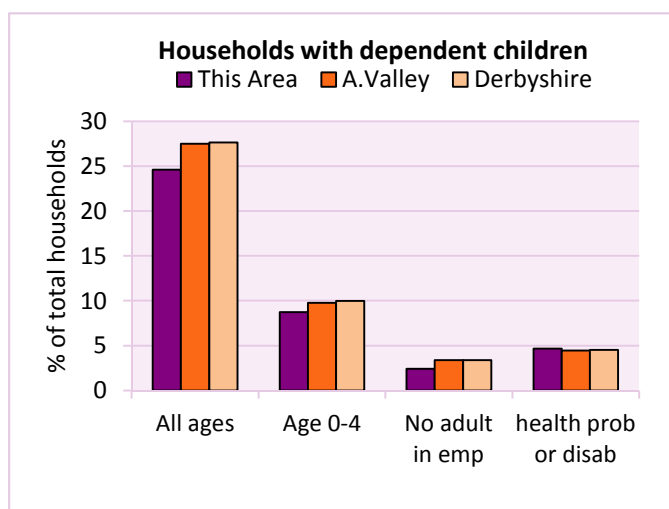
Table LC1114EW

Families with dependent children by employment status	Number of parents aged 16+	% of population 16+		
		This Area	A.Valley	Derbyshire
Couple families with dependent children:				
- 1 adult in employment	202	4.9	4.9	4.8
- 2 adults in employment	512	12.4	15.6	15.7
- No adult in employment	42	1.0	1.2	1.2
Lone parent families with dependent children:				
- 1 adult in employment	88	2.1	2.1	2.3
- No adult in employment	39	0.9	1.3	1.3

Table LC1601EW

Total dependent children	Dependent children		
	This Area	A.Valley	Derbyshire
Total dependent children	853	24,842	157,571

Table QS118EW



# 2011 Census: Households Profile

Codnor and Waingroves

Area type and code  
Ward (E05003286)

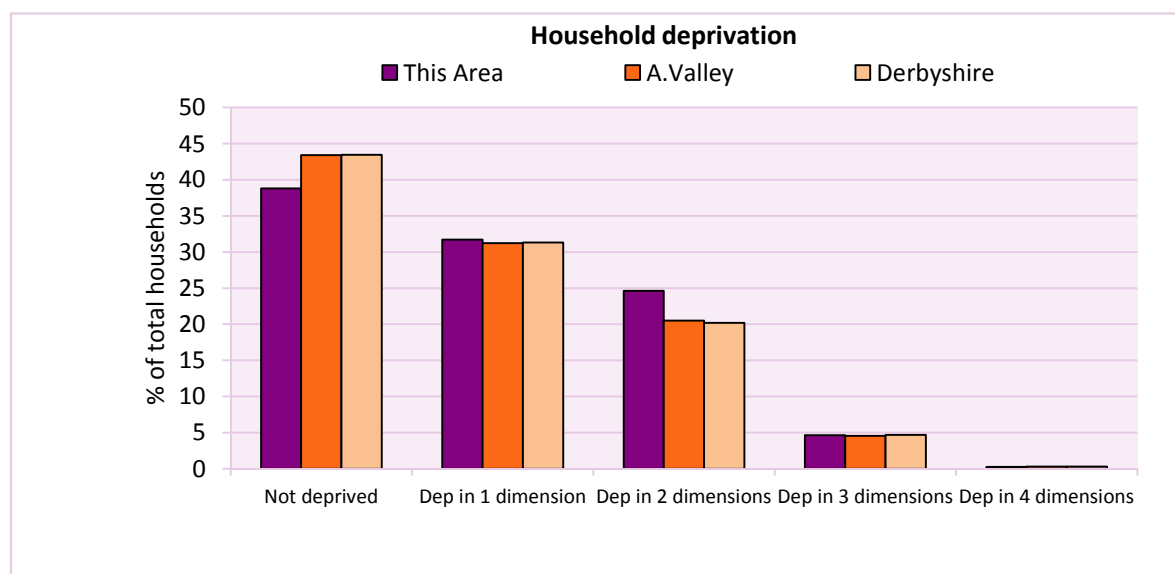
## Deprivation

The Census measure of deprivation uses the following four dimensions:

**Employment** - Where any member of the household who is not a full-time student is either unemployed or long-term sick; **Education** - Where no member of the household has at least a level 2 qualification, and no member of the household aged 16-18 is a full-time student; **Health and disability** - If any member of the household has 'bad or very bad' general health or has a long term health problem; and **Housing** - The household's accommodation is either overcrowded (with an occupancy rating -1 or less), is in a shared dwelling, or has no central heating. A household is classified as being deprived in one to four of these dimensions in any combination.

Household deprivation (Census classification)	Number of households	% of total households		
		This Area	A.Valley	Derbyshire
Not deprived in any dimension	804	38.8	43.4	43.5
Deprived in one dimension	657	31.7	31.2	31.3
Deprived in 2 dimensions	510	24.6	20.5	20.2
Deprived in 3 dimensions	96	4.6	4.6	4.7
Deprived in 4 dimensions	5	0.2	0.3	0.3

Table QS119EW



## Car availability

Car availability Number of cars or vans in household	Number of households	% of total households		
		This Area	A.Valley	Derbyshire
0	364	17.6	19.2	20.1
1	906	43.7	42.2	42.4
2	581	28.0	29.5	28.9
3	169	8.2	6.8	6.4
4+	52	2.5	2.3	2.2
<b>Total number of cars or vans</b>	<b>Number of cars/vans</b>	<b>Average number of cars per household</b>		
	2,817	This Area	A.Valley	Derbyshire
		1.4	1.3	1.3

Table KS404EW

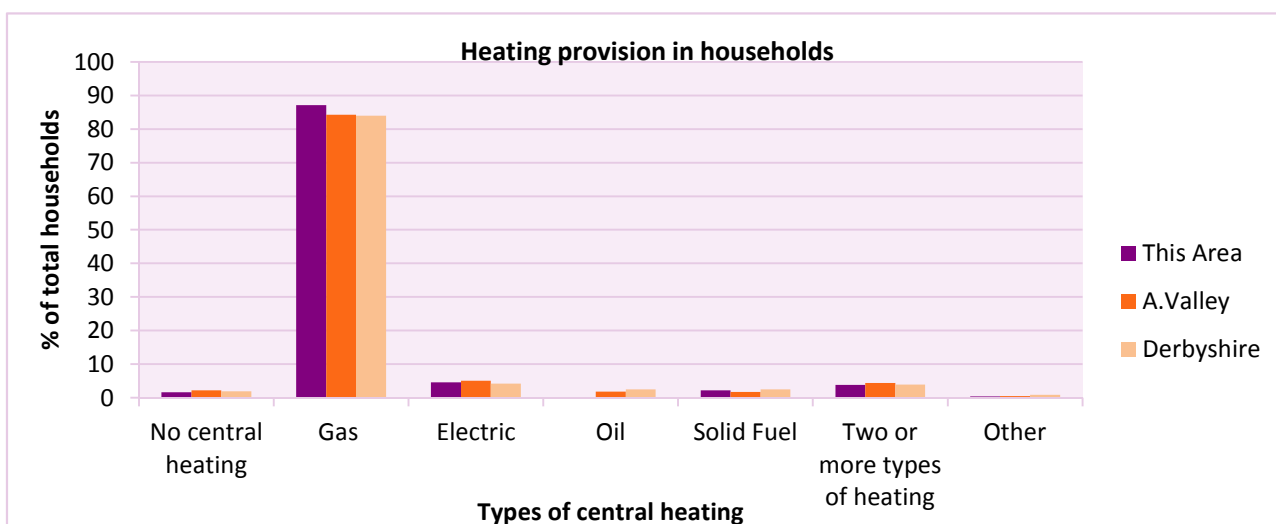
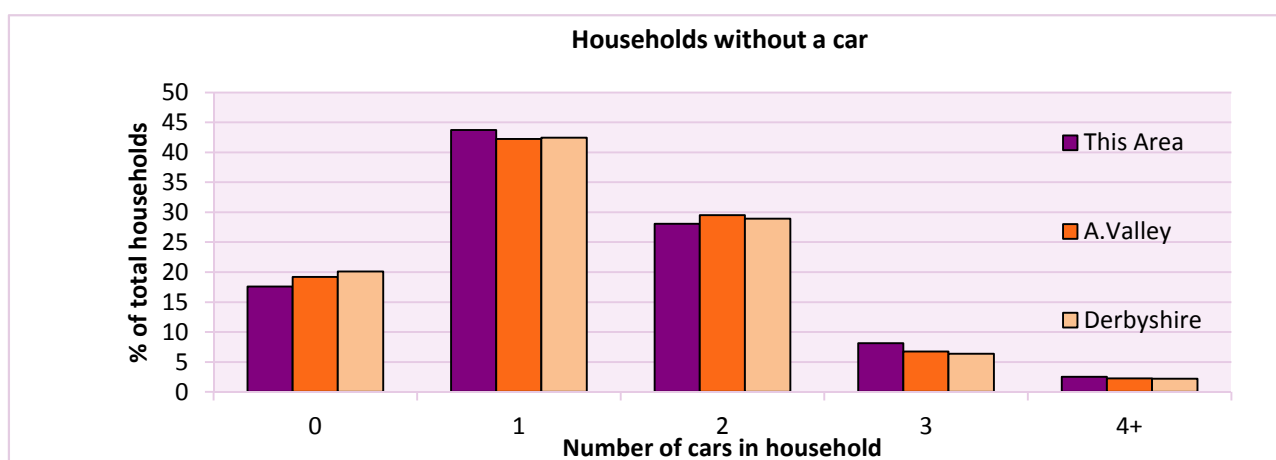
# 2011 Census: Households Profile

## Codnor and Waingroves

Area type and code  
Ward (E05003286)

Central heating provision in household	Number of households	% of households with one usual resident		
		This Area	A.Valley	Derbyshire
No central heating	34	1.6	2.2	2.0
Has Central Heating	2,038	98.4	97.8	98.0
<i>of which</i>				
- Gas	1,804	87.1	84.2	83.9
- Electric including storage heaters	96	4.6	5.1	4.2
- Oil	4	0.2	1.8	2.6
- Solid fuel (wood, coal)	47	2.3	1.7	2.5
- Other and more than one type of heating	87	4.2	4.9	4.8

Table QS415EW



For an **explanation** of the various terms used in these tables, please see the accompanying **Glossary**.

There is also a **Summary** profile, and there are other extension profiles covering the following topics:- **Population, Economic Activity, Equalities, Health, Households and Housing**.

**Profiles** in Adobe Acrobat (pdf) format can be downloaded from the Derbyshire Observatory web site, which also provides interactive maps and charts - <http://observatory.derbyshire.gov.uk>

Version: 2.0