

Crich

Area type and code  
Ward (E05003287)

## Total households

Total population resident in households	Total number of households	Total number of families in households
2,390	1,062	752

A family is defined as a group of people who are either a:

- married, same-sex civil partnership, or cohabiting couple, with or without child(ren)
- lone parent with child(ren)
- married, same-sex civil partnership, or cohabiting couple with grandchild(ren) but with no children present from the intervening generation
- single grandparent with grandchild(ren) but no children present from the intervening generation

Children in couple families need not belong to both members of the couple.

For single or couple grandparents with grandchildren present, the children of the grandparent(s) may also be present if they are not parents or grandparents of the youngest generation present.

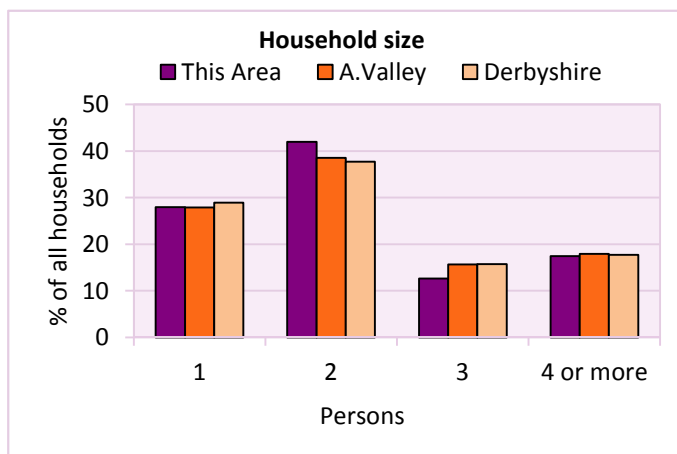
## Household size

Household size		% of total households		
Persons	Number of households	This Area	A.Valley	Derbyshire
1	297	28.0	27.9	28.9
2	446	42.0	38.6	37.7
3	134	12.6	15.7	15.7
4 or more	185	17.4	17.9	17.7

Table LC4404EW

Average household size		Average Household Size		
Persons	Number of households	This Area	A.Valley	Derbyshire
2,390	1,062	2.3	2.3	2.3

Table KS403EW



## Household composition

Household composition	Number of households	% of total households		
		This Area	A.Valley	Derbyshire
One person households:	297	28.0	27.9	28.9
- Pensioner	152	14.3	12.8	13.0
- Other	145	13.7	15.1	15.9
One family households:	657	61.9	58.3	57.2
- All pensioner	116	10.9	9.6	9.6
- Married couple households	444	41.8	37.0	36.4
- Cohabiting couple households	97	9.1	11.7	11.2
Lone parent households:	56	5.3	9.2	9.5
- with at least 1 dependent child	27	2.5	5.8	6.2
- all children non-dependent	29	2.7	3.4	3.3
Other households	52	4.9	4.7	4.4

Table KS105EW

# 2011 Census: Households Profile

Crich

Area type and code  
Ward (E05003287)

## Dependent children

Households with dependent children	Number of households	% of total households		
		This Area	A.Valley	Derbyshire
Households with dependent children: All ages	238	22.4	27.5	27.6
Households with dependent children: Age 0-4	90	8.5	9.8	10.0
Households with dependent children and no adult in employment	14	1.3	3.4	3.4
Households with one person in household with long-term health problem or disability with dependent children	36	3.4	4.5	4.5

Table KS106EW

Families with dependent children	Number of families	% of all families		
		This Area	A.Valley	Derbyshire
Families with 1 dependent child	95	12.6	18.1	18.5
Families with 2 or more dependent children	140	18.6	20.3	20.7
Male lone parent families	4	0.5	1.2	1.3
Female lone parent families	28	3.7	8.1	8.6

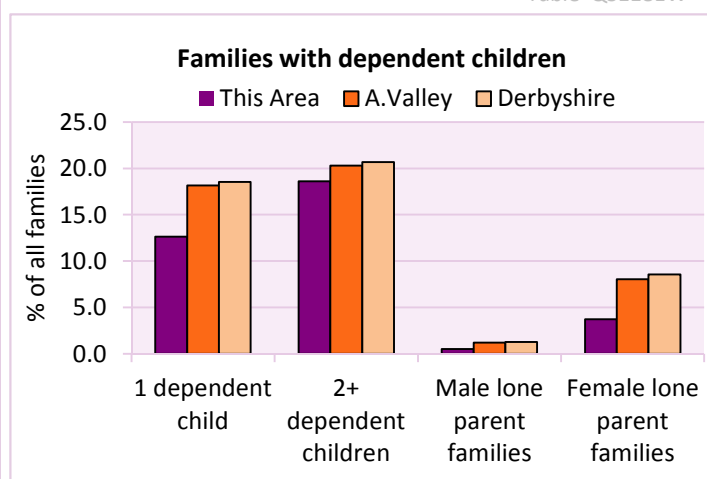
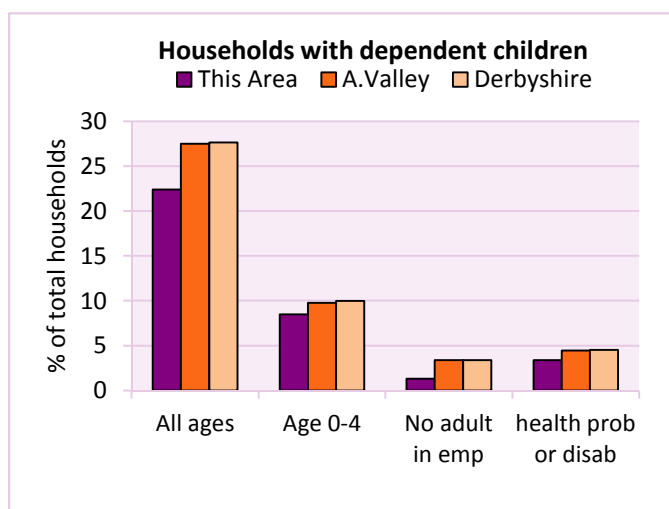
Table LC1114EW

Families with dependent children by employment status	Number of parents aged 16+	% of population 16+		
		This Area	A.Valley	Derbyshire
Couple families with dependent children:				
- 1 adult in employment	82	2.0	4.9	4.8
- 2 adults in employment	314	7.6	15.6	15.7
- No adult in employment	10	0.2	1.2	1.2
Lone parent families with dependent children:				
- 1 adult in employment	23	0.6	2.1	2.3
- No adult in employment	9	0.2	1.3	1.3

Table LC1601EW

Total dependent children	Dependent children		
	This Area	A.Valley	Derbyshire
Total dependent children	427	24,842	157,571

Table QS118EW



# 2011 Census: Households Profile

Crich

Area type and code  
Ward (E05003287)

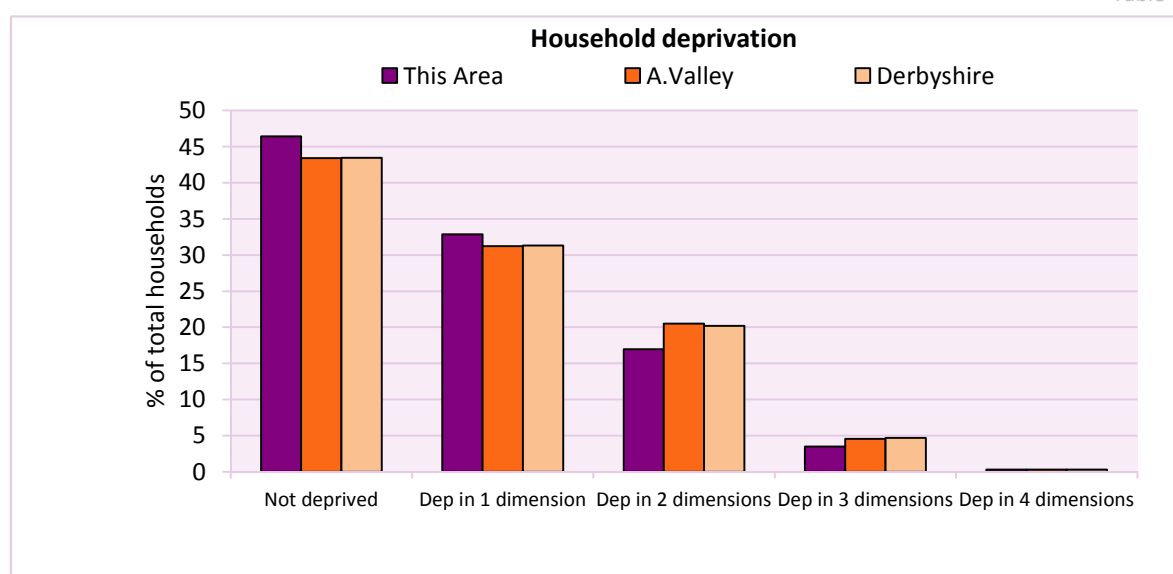
## Deprivation

The Census measure of deprivation uses the following four dimensions:

**Employment** - Where any member of the household who is not a full-time student is either unemployed or long-term sick; **Education** - Where no member of the household has at least a level 2 qualification, and no member of the household aged 16-18 is a full-time student; **Health and disability** - If any member of the household has 'bad or very bad' general health or has a long term health problem; and **Housing** - The household's accommodation is either overcrowded (with an occupancy rating -1 or less), is in a shared dwelling, or has no central heating. A household is classified as being deprived in one to four of these dimensions in any combination.

Household deprivation (Census classification)	Number of households	% of total households		
		This Area	A.Valley	Derbyshire
Not deprived in any dimension	493	46.4	43.4	43.5
Deprived in one dimension	349	32.9	31.2	31.3
Deprived in 2 dimensions	180	16.9	20.5	20.2
Deprived in 3 dimensions	37	3.5	4.6	4.7
Deprived in 4 dimensions	3	0.3	0.3	0.3

Table QS119EW



## Car availability

Car availability Number of cars or vans in household	Number of households	% of total households		
		This Area	A.Valley	Derbyshire
0	140	13.2	19.2	20.1
1	402	37.9	42.2	42.4
2	389	36.6	29.5	28.9
3	99	9.3	6.8	6.4
4+	32	3.0	2.3	2.2
<b>Total number of cars or vans</b>	<b>Number of cars/vans</b>	<b>Average number of cars per household</b>		
	1,620	This Area	A.Valley	Derbyshire
		1.5	1.3	1.3

Table KS404EW

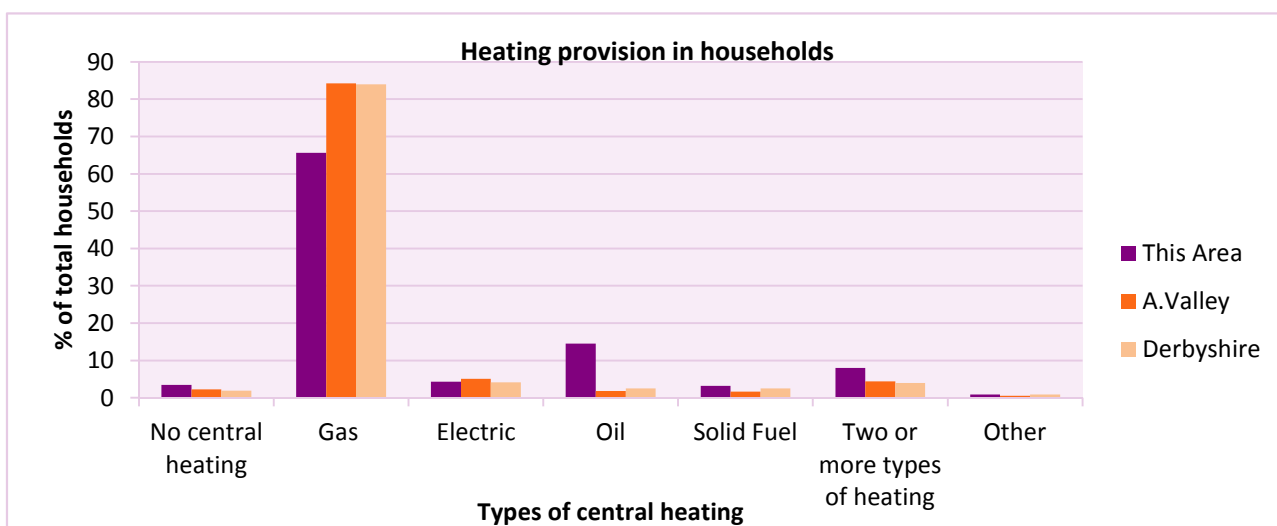
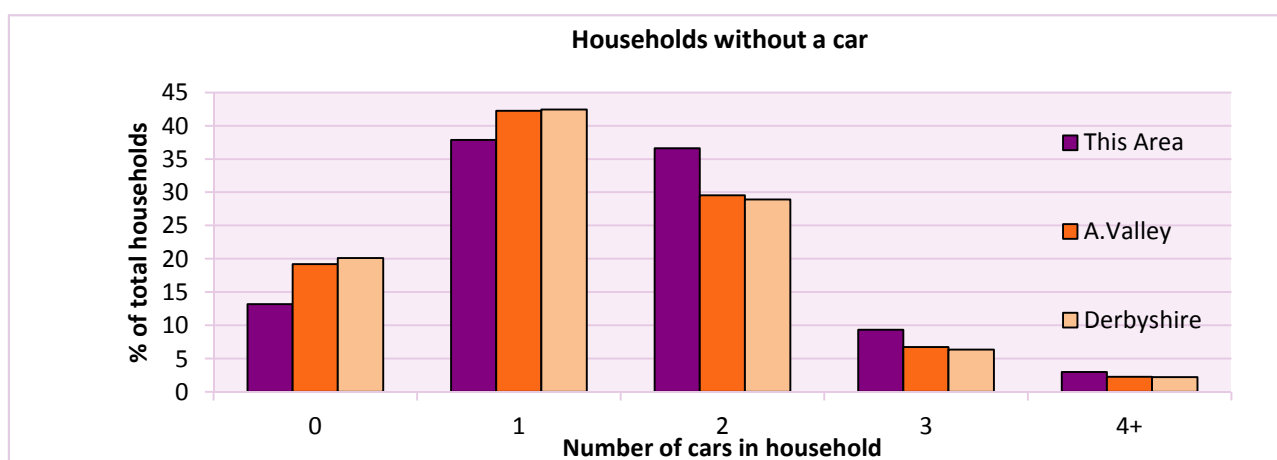
# 2011 Census: Households Profile

Crich

Area type and code  
Ward (E05003287)

Central heating provision in household	Number of households	% of households with one usual resident		
		This Area	A.Valley	Derbyshire
No central heating	37	3.5	2.2	2.0
Has Central Heating	1,025	96.5	97.8	98.0
<i>of which</i>				
- Gas	697	65.6	84.2	83.9
- Electric including storage heaters	46	4.3	5.1	4.2
- Oil	154	14.5	1.8	2.6
- Solid fuel (wood, coal)	34	3.2	1.7	2.5
- Other and more than one type of heating	94	8.9	4.9	4.8

Table QS415EW



For an **explanation** of the various terms used in these tables, please see the accompanying **Glossary**.

There is also a **Summary** profile, and there are other extension profiles covering the following topics:- **Population, Economic Activity, Equalities, Health, Households and Housing**.

**Profiles** in Adobe Acrobat (pdf) format can be downloaded from the Derbyshire Observatory web site, which also provides interactive maps and charts - <http://observatory.derbyshire.gov.uk>

Version: 2.0