

Heanor and Loscoe

Area type and code
Ward (E05003290)

Total households

Total population resident in households	Total number of households	Total number of families in households
5,332	2,216	1,687

A family is defined as a group of people who are either a:

- married, same-sex civil partnership, or cohabiting couple, with or without child(ren)
- lone parent with child(ren)
- married, same-sex civil partnership, or cohabiting couple with grandchild(ren) but with no children present from the intervening generation
- single grandparent with grandchild(ren) but no children present from the intervening generation

Children in couple families need not belong to both members of the couple.

For single or couple grandparents with grandchildren present, the children of the grandparent(s) may also be present if they are not parents or grandparents of the youngest generation present.

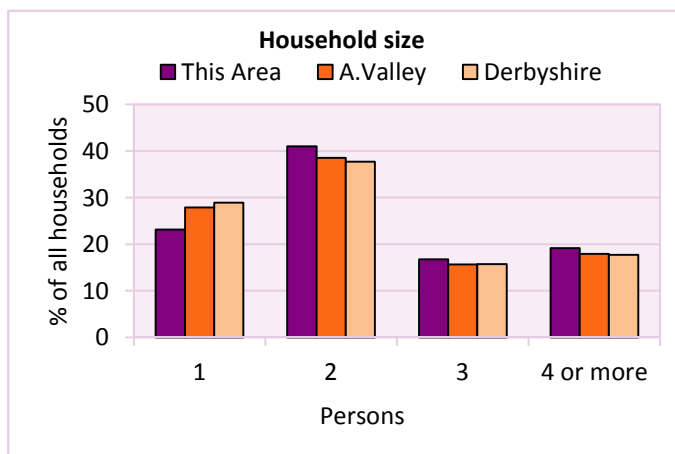
Household size

Household size		% of total households		
Persons	Number of households	This Area	A.Valley	Derbyshire
1	512	23.1	27.9	28.9
2	909	41.0	38.6	37.7
3	371	16.7	15.7	15.7
4 or more	424	19.1	17.9	17.7

Table LC4404EW

Average household size		Average Household Size		
Persons	Number of households	This Area	A.Valley	Derbyshire
5,332	2,216	2.4	2.3	2.3

Table KS403EW



Household composition

Household composition	Number of households	% of total households		
		This Area	A.Valley	Derbyshire
One person households:	512	23.1	27.9	28.9
- Pensioner	280	12.6	12.8	13.0
- Other	232	10.5	15.1	15.9
One family households:	1,338	60.4	58.3	57.2
- All pensioner	228	10.3	9.6	9.6
- Married couple households	822	37.1	37.0	36.4
- Cohabiting couple households	288	13.0	11.7	11.2
Lone parent households:	245	11.1	9.2	9.5
- with at least 1 dependent child	155	7.0	5.8	6.2
- all children non-dependent	90	4.1	3.4	3.3
Other households	121	5.5	4.7	4.4

Table KS105EW

2011 Census: Households Profile

Heanor and Loscoe

Area type and code
Ward (E05003290)

Dependent children

Households with dependent children	Number of households	% of total households		
		This Area	A.Valley	Derbyshire
Households with dependent children: All ages	658	29.7	27.5	27.6
Households with dependent children: Age 0-4	250	11.3	9.8	10.0
Households with dependent children and no adult in employment	104	4.7	3.4	3.4
Households with one person in household with long-term health problem or disability with dependent children	116	5.2	4.5	4.5

Table KS106EW

Families with dependent children	Number of families	% of all families		
		This Area	A.Valley	Derbyshire
Families with 1 dependent child	317	18.8	18.1	18.5
Families with 2 or more dependent children	342	20.3	20.3	20.7
Male lone parent families	21	1.2	1.2	1.3
Female lone parent families	163	9.7	8.1	8.6

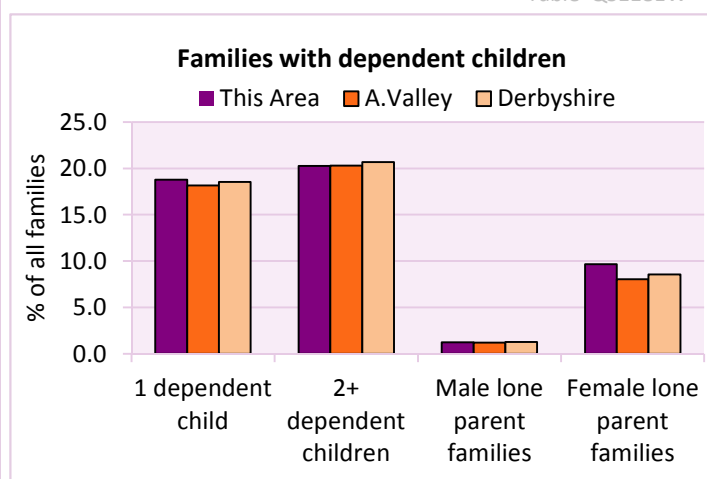
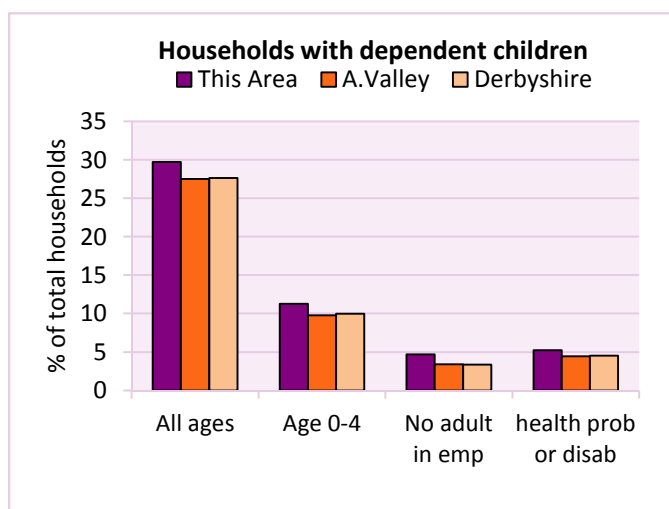
Table LC1114EW

Families with dependent children by employment status	Number of parents aged 16+	% of population 16+		
		This Area	A.Valley	Derbyshire
Couple families with dependent children:				
- 1 adult in employment	212	5.0	4.9	4.8
- 2 adults in employment	664	15.8	15.6	15.7
- No adult in employment	74	1.8	1.2	1.2
Lone parent families with dependent children:				
- 1 adult in employment	106	2.5	2.1	2.3
- No adult in employment	77	1.8	1.3	1.3

Table LC1601EW

Total dependent children	Dependent children		
	This Area	A.Valley	Derbyshire
Total dependent children	1,153	24,842	157,571

Table QS118EW



2011 Census: Households Profile

Heanor and Loscoe

Area type and code
Ward (E05003290)

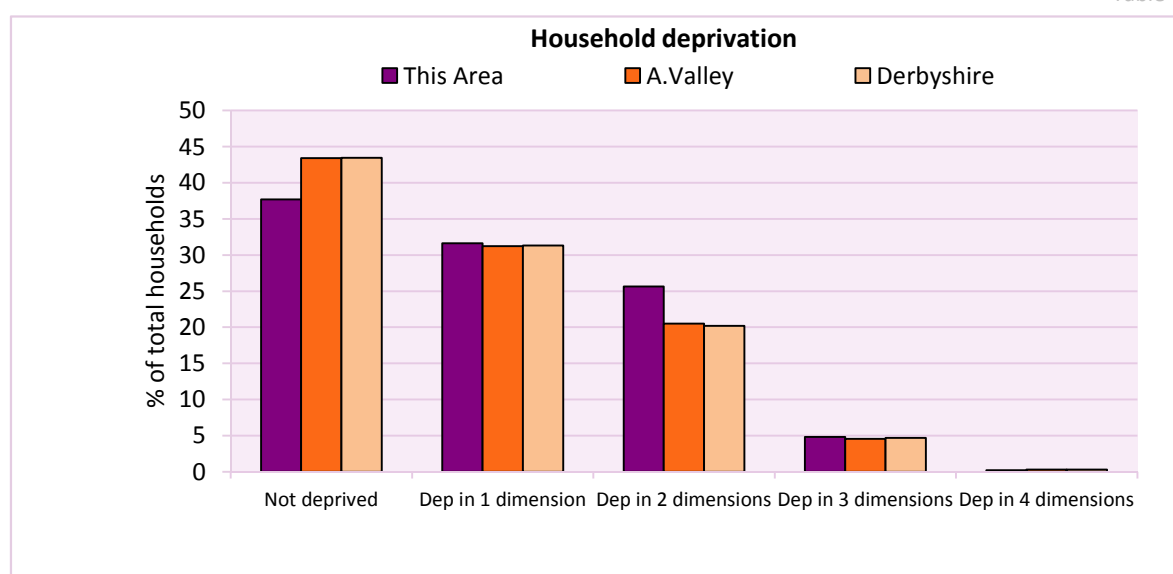
Deprivation

The Census measure of deprivation uses the following four dimensions:

Employment - Where any member of the household who is not a full-time student is either unemployed or long-term sick; **Education** - Where no member of the household has at least a level 2 qualification, and no member of the household aged 16-18 is a full-time student; **Health and disability** - If any member of the household has 'bad or very bad' general health or has a long term health problem; and **Housing** - The household's accommodation is either overcrowded (with an occupancy rating -1 or less), is in a shared dwelling, or has no central heating. A household is classified as being deprived in one to four of these dimensions in any combination.

Household deprivation (Census classification)	Number of households	% of total households		
		This Area	A.Valley	Derbyshire
Not deprived in any dimension	835	37.7	43.4	43.5
Deprived in one dimension	701	31.6	31.2	31.3
Deprived in 2 dimensions	568	25.6	20.5	20.2
Deprived in 3 dimensions	107	4.8	4.6	4.7
Deprived in 4 dimensions	5	0.2	0.3	0.3

Table QS119EW



Car availability

Car availability Number of cars or vans in household	Number of households	% of total households		
		This Area	A.Valley	Derbyshire
0	474	21.4	19.2	20.1
1	1,005	45.4	42.2	42.4
2	574	25.9	29.5	28.9
3	128	5.8	6.8	6.4
4+	35	1.6	2.3	2.2
Total number of cars or vans	Number of cars/vans	Average number of cars per household		
	2,685	This Area	A.Valley	Derbyshire
		1.2	1.3	1.3

Table KS404EW

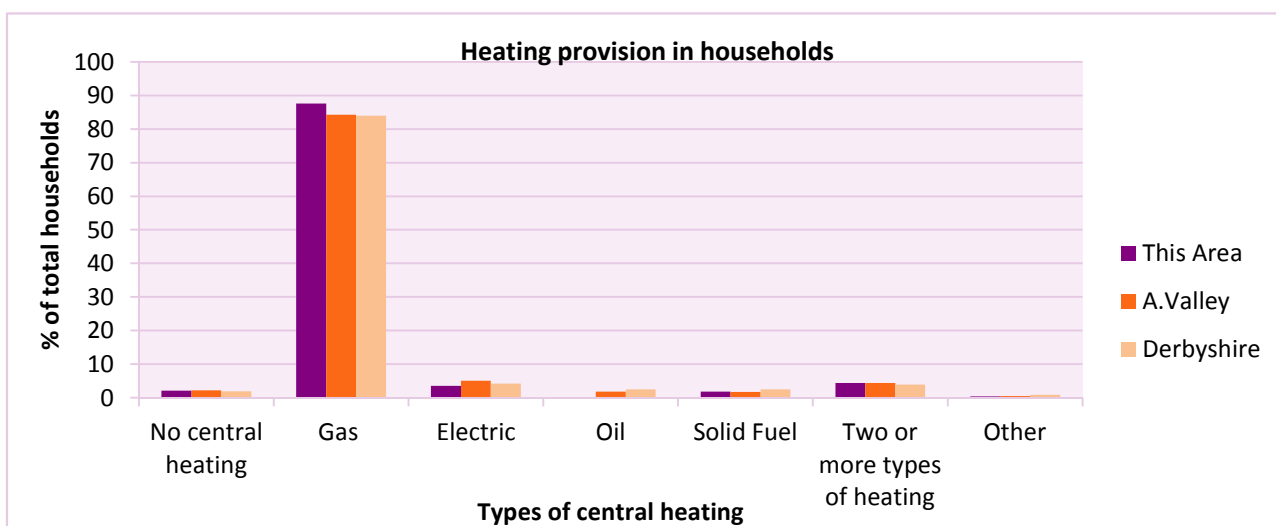
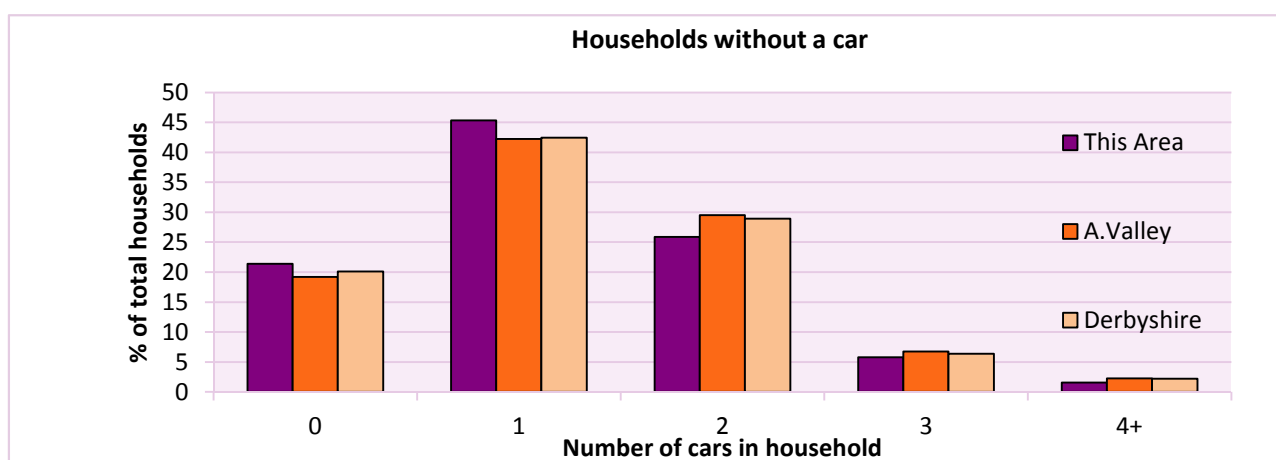
2011 Census: Households Profile

Heanor and Loscoe

Area type and code
Ward (E05003290)

Central heating provision in household	Number of households	% of households with one usual resident		
		This Area	A.Valley	Derbyshire
No central heating	47	2.1	2.2	2.0
Has Central Heating	2,169	97.9	97.8	98.0
<i>of which</i>				
- Gas	1,941	87.6	84.2	83.9
- Electric including storage heaters	78	3.5	5.1	4.2
- Oil	2	0.1	1.8	2.6
- Solid fuel (wood, coal)	40	1.8	1.7	2.5
- Other and more than one type of heating	108	4.9	4.9	4.8

Table QS415EW



For an **explanation** of the various terms used in these tables, please see the accompanying **Glossary**.

There is also a **Summary** profile, and there are other extension profiles covering the following topics:- **Population, Economic Activity, Equalities, Health, Households and Housing**.

Profiles in Adobe Acrobat (pdf) format can be downloaded from the Derbyshire Observatory web site, which also provides interactive maps and charts - <http://observatory.derbyshire.gov.uk>

Version: 2.0