

## Swanwick

Area type and code  
Ward (E05003301)

### Total households

Total population resident in households	Total number of households	Total number of families in households
5,052	2,223	1,619

A family is defined as a group of people who are either a:

- married, same-sex civil partnership, or cohabiting couple, with or without child(ren)
- lone parent with child(ren)
- married, same-sex civil partnership, or cohabiting couple with grandchild(ren) but with no children present from the intervening generation
- single grandparent with grandchild(ren) but no children present from the intervening generation

Children in couple families need not belong to both members of the couple.

For single or couple grandparents with grandchildren present, the children of the grandparent(s) may also be present if they are not parents or grandparents of the youngest generation present.

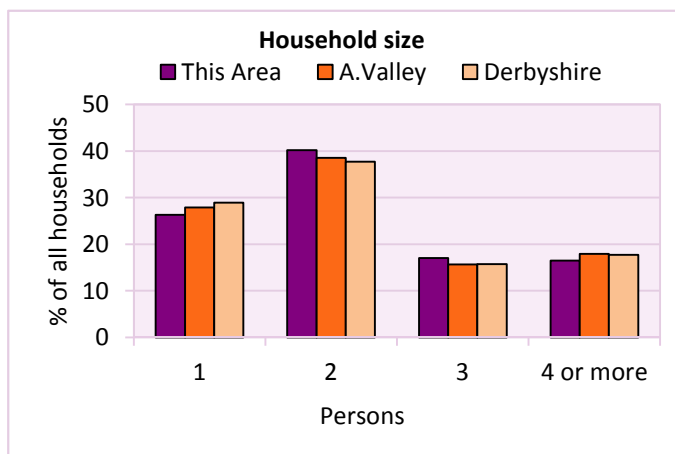
### Household size

Household size		% of total households		
Persons	Number of households	This Area	A.Valley	Derbyshire
1	585	26.3	27.9	28.9
2	894	40.2	38.6	37.7
3	378	17.0	15.7	15.7
4 or more	366	16.5	17.9	17.7

Table LC4404EW

Average household size		Average Household Size		
Persons	Number of households	This Area	A.Valley	Derbyshire
5,052	2,223	2.3	2.3	2.3

Table KS403EW



### Household composition

Household composition	Number of households	% of total households		
		This Area	A.Valley	Derbyshire
One person households:	585	26.3	27.9	28.9
- Pensioner	293	13.2	12.8	13.0
- Other	292	13.1	15.1	15.9
One family households:	1,437	64.6	58.3	57.2
- All pensioner	222	10.0	9.6	9.6
- Married couple households	1,018	45.8	37.0	36.4
- Cohabiting couple households	197	8.9	11.7	11.2
Lone parent households:	125	5.6	9.2	9.5
- with at least 1 dependent child	68	3.1	5.8	6.2
- all children non-dependent	57	2.6	3.4	3.3
Other households	76	3.4	4.7	4.4

Table KS105EW

# 2011 Census: Households Profile

Swanwick

Area type and code  
Ward (E05003301)

## Dependent children

Households with dependent children	Number of households	% of total households		
		This Area	A.Valley	Derbyshire
Households with dependent children: All ages	556	25.0	27.5	27.6
Households with dependent children: Age 0-4	155	7.0	9.8	10.0
Households with dependent children and no adult in employment	28	1.3	3.4	3.4
Households with one person in household with long-term health problem or disability with dependent children	71	3.2	4.5	4.5

Table KS106EW

Families with dependent children	Number of families	% of all families		
		This Area	A.Valley	Derbyshire
Families with 1 dependent child	274	16.9	18.1	18.5
Families with 2 or more dependent children	280	17.3	20.3	20.7
Male lone parent families	13	0.8	1.2	1.3
Female lone parent families	58	3.6	8.1	8.6

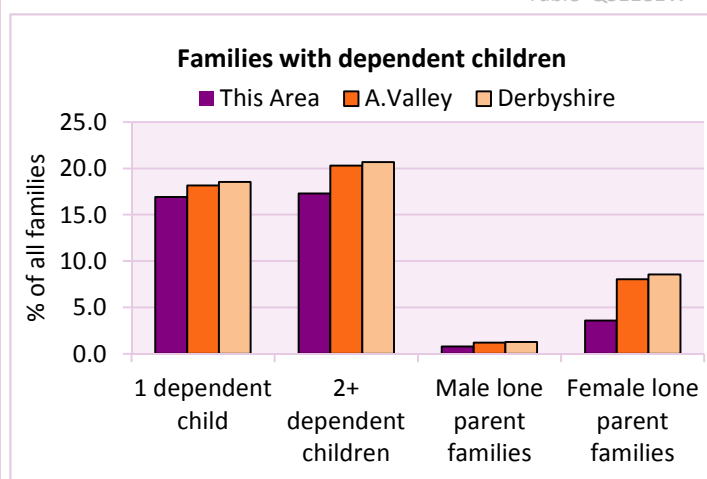
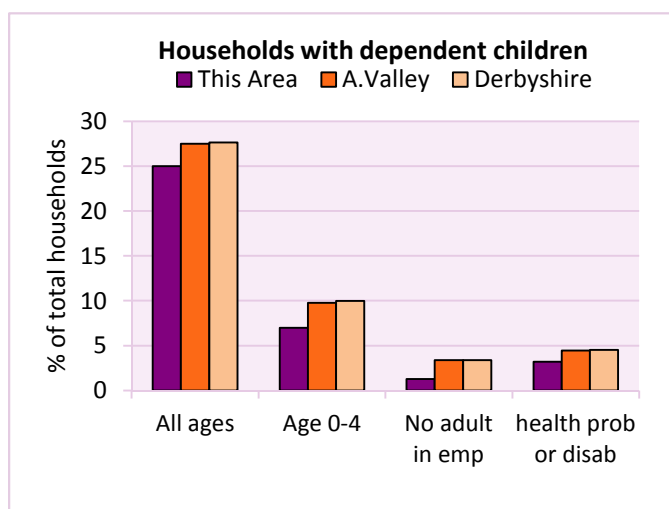
Table LC1114EW

Families with dependent children by employment status	Number of parents aged 16+	% of population 16+		
		This Area	A.Valley	Derbyshire
Couple families with dependent children:				
- 1 adult in employment	154	6.8	4.9	4.8
- 2 adults in employment	786	34.6	15.6	15.7
- No adult in employment	26	1.1	1.2	1.2
Lone parent families with dependent children:				
- 1 adult in employment	55	2.4	2.1	2.3
- No adult in employment	16	0.7	1.3	1.3

Table LC1601EW

Total dependent children	Dependent children		
	This Area	A.Valley	Derbyshire
Total dependent children	880	24,842	157,571

Table QS118EW



# 2011 Census: Households Profile

Swanwick

Area type and code  
Ward (E05003301)

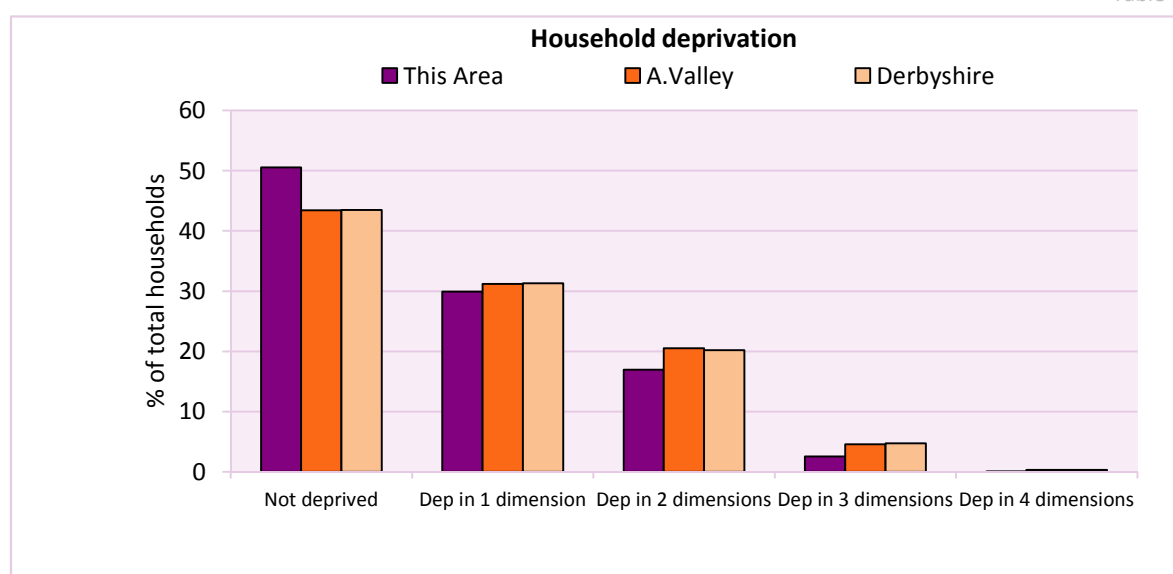
## Deprivation

The Census measure of deprivation uses the following four dimensions:

**Employment** - Where any member of the household who is not a full-time student is either unemployed or long-term sick; **Education** - Where no member of the household has at least a level 2 qualification, and no member of the household aged 16-18 is a full-time student; **Health and disability** - If any member of the household has 'bad or very bad' general health or has a long term health problem; and **Housing** - The household's accommodation is either overcrowded (with an occupancy rating -1 or less), is in a shared dwelling, or has no central heating. A household is classified as being deprived in one to four of these dimensions in any combination.

Household deprivation (Census classification)	Number of households	% of total households		
		This Area	A.Valley	Derbyshire
Not deprived in any dimension	1,124	50.6	43.4	43.5
Deprived in one dimension	665	29.9	31.2	31.3
Deprived in 2 dimensions	377	17.0	20.5	20.2
Deprived in 3 dimensions	56	2.5	4.6	4.7
Deprived in 4 dimensions	1	0.0	0.3	0.3

Table QS119EW



## Car availability

Car availability Number of cars or vans in household	Number of households	% of total households		
		This Area	A.Valley	Derbyshire
0	255	11.5	19.2	20.1
1	911	41.0	42.2	42.4
2	796	35.8	29.5	28.9
3	198	8.9	6.8	6.4
4+	63	2.8	2.3	2.2
<b>Total number of cars or vans</b>	<b>Number of cars/vans</b>	<b>Average number of cars per household</b>		
	3,382	This Area	A.Valley	Derbyshire
		1.5	1.3	1.3

Table KS404EW

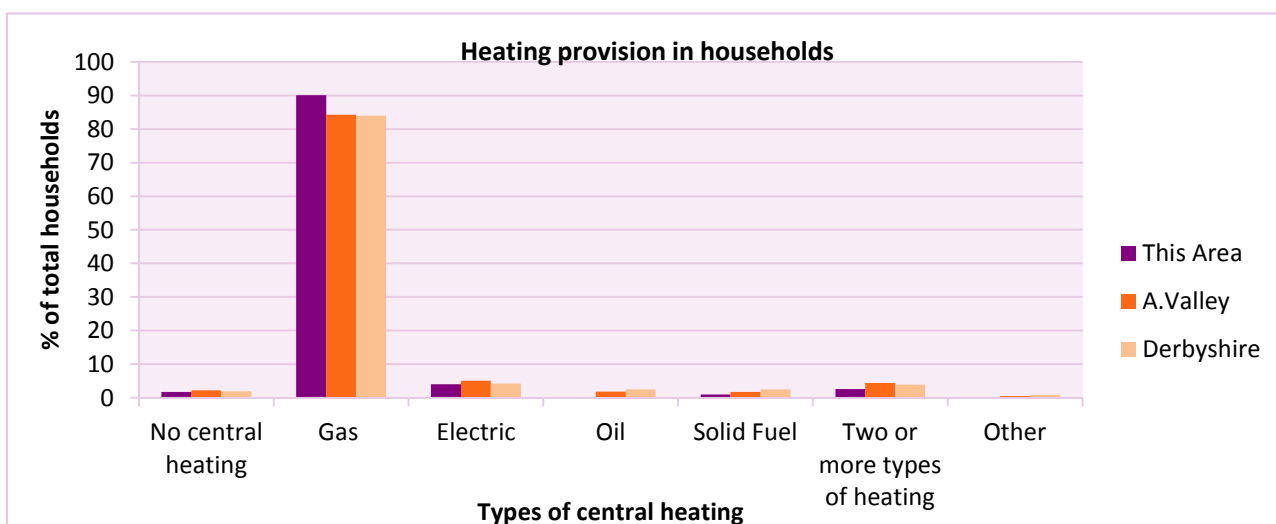
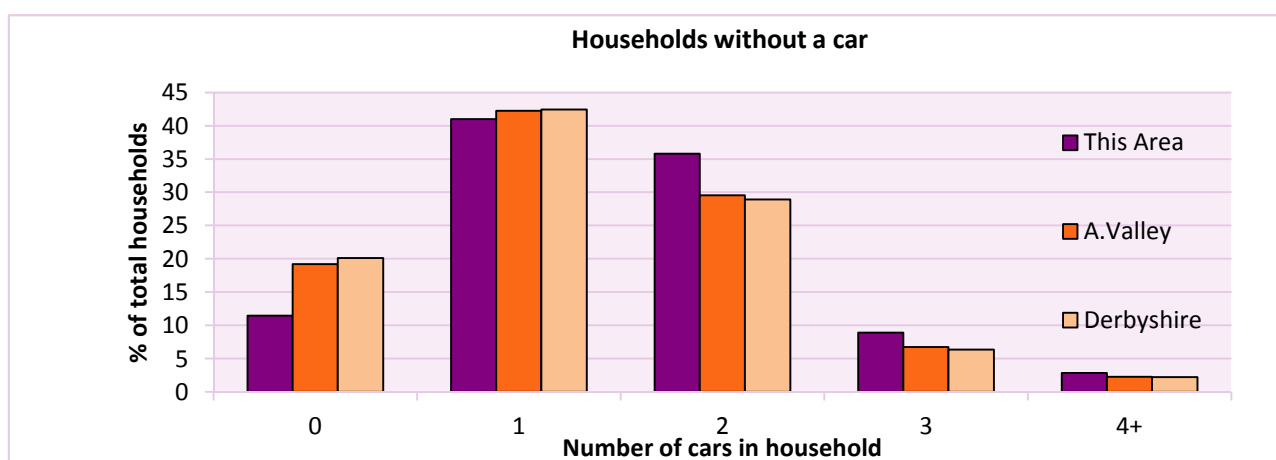
# 2011 Census: Households Profile

Swanwick

Area type and code  
Ward (E05003301)

Central heating provision in household	Number of households	% of households with one usual resident		
		This Area	A.Valley	Derbyshire
No central heating	39	1.8	2.2	2.0
Has Central Heating	2,184	98.2	97.8	98.0
<i>of which</i>				
- Gas	2,002	90.1	84.2	83.9
- Electric including storage heaters	90	4.0	5.1	4.2
- Oil	5	0.2	1.8	2.6
- Solid fuel (wood, coal)	22	1.0	1.7	2.5
- Other and more than one type of heating	65	2.9	4.9	4.8

Table QS415EW



For an **explanation** of the various terms used in these tables, please see the accompanying **Glossary**.

There is also a **Summary** profile, and there are other extension profiles covering the following topics:- **Population, Economic Activity, Equalities, Health, Households and Housing**.

**Profiles** in Adobe Acrobat (pdf) format can be downloaded from the Derbyshire Observatory web site, which also provides interactive maps and charts - <http://observatory.derbyshire.gov.uk>

Version: 2.0