

## Barlborough

Area type and code  
Ward (E05003303)

### Total households

Total population resident in households	Total number of households	Total number of families in households
3,261	1,342	1,019

A family is defined as a group of people who are either a:

- married, same-sex civil partnership, or cohabiting couple, with or without child(ren)
- lone parent with child(ren)
- married, same-sex civil partnership, or cohabiting couple with grandchild(ren) but with no children present from the intervening generation
- single grandparent with grandchild(ren) but no children present from the intervening generation

Children in couple families need not belong to both members of the couple.

For single or couple grandparents with grandchildren present, the children of the grandparent(s) may also be present if they are not parents or grandparents of the youngest generation present.

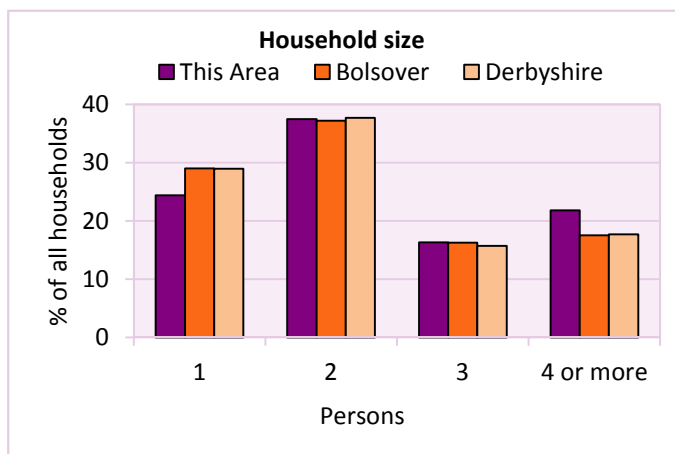
### Household size

Household size		% of total households		
Persons	Number of households	This Area	Bolsover	Derbyshire
1	327	24.4	29.0	28.9
2	503	37.5	37.2	37.7
3	219	16.3	16.3	15.7
4 or more	293	21.8	17.5	17.7

Table LC4404EW

Average household size		Average Household Size		
Persons	Number of households	This Area	Bolsover	Derbyshire
3,261	1,342	2.4	2.3	2.3

Table KS403EW



### Household composition

Household composition	Number of households	% of total households		
		This Area	Bolsover	Derbyshire
One person households:	327	24.4	29.0	28.9
- Pensioner	133	9.9	13.4	13.0
- Other	194	14.5	15.6	15.9
One family households:	869	64.8	56.1	57.2
- All pensioner	136	10.1	9.0	9.6
- Married couple households	602	44.9	35.1	36.4
- Cohabiting couple households	131	9.8	12.0	11.2
Lone parent households:	101	7.5	10.2	9.5
- with at least 1 dependent child	66	4.9	6.8	6.2
- all children non-dependent	35	2.6	3.4	3.3
Other households	45	3.4	4.7	4.4

Table KS105EW

# 2011 Census: Households Profile

Barlborough

Area type and code  
Ward (E05003303)

## Dependent children

Households with dependent children	Number of households	% of total households		
		This Area	Bolsover	Derbyshire
Households with dependent children: All ages	433	32.3	28.3	27.6
Households with dependent children: Age 0-4	137	10.2	10.4	10.0
Households with dependent children and no adult in employment	26	1.9	4.7	3.4
Households with one person in household with long-term health problem or disability with dependent children	54	4.0	5.5	4.5

Table KS106EW

Families with dependent children	Number of families	% of all families		
		This Area	Bolsover	Derbyshire
Families with 1 dependent child	184	18.1	20.1	18.5
Families with 2 or more dependent children	247	24.2	20.0	20.7
Male lone parent families	9	0.9	1.4	1.3
Female lone parent families	64	6.3	9.4	8.6

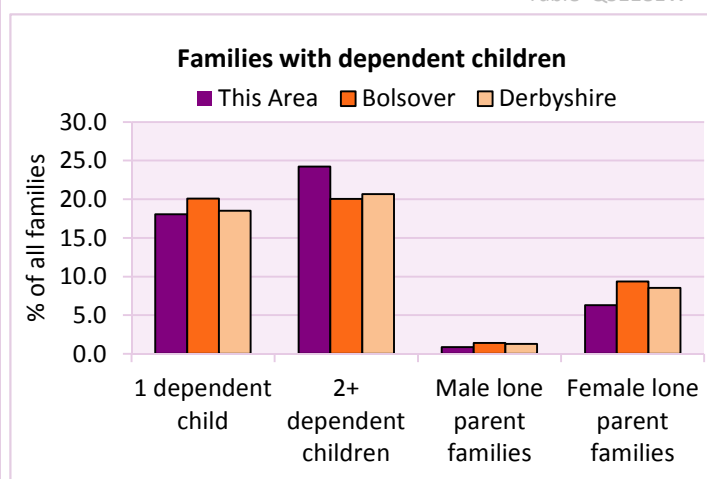
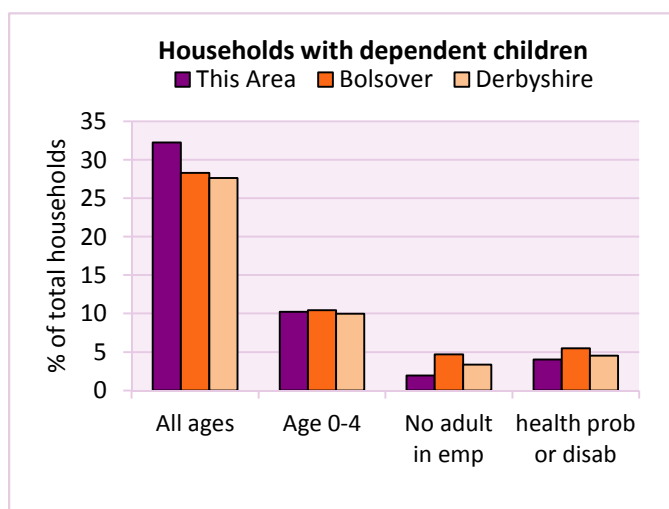
Table LC1114EW

Families with dependent children by employment status	Number of parents aged 16+	% of population 16+		
		This Area	Bolsover	Derbyshire
Couple families with dependent children:				
- 1 adult in employment	130	6.9	5.3	4.8
- 2 adults in employment	568	30.0	14.4	15.7
- No adult in employment	18	0.9	1.9	1.2
Lone parent families with dependent children:				
- 1 adult in employment	54	2.8	2.2	2.3
- No adult in employment	19	1.0	1.7	1.3

Table LC1601EW

Total dependent children	Dependent children		
	This Area	Bolsover	Derbyshire
Total dependent children	758	15,750	157,571

Table QS118EW



# 2011 Census: Households Profile

Barlborough

Area type and code  
Ward (E05003303)

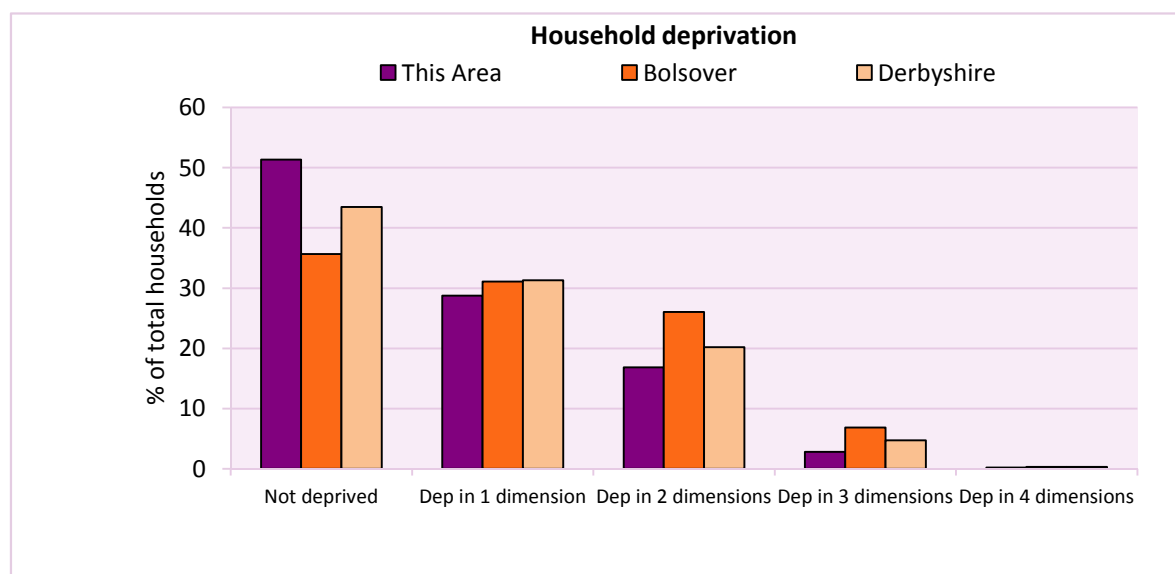
## Deprivation

The Census measure of deprivation uses the following four dimensions:

**Employment** - Where any member of the household who is not a full-time student is either unemployed or long-term sick; **Education** - Where no member of the household has at least a level 2 qualification, and no member of the household aged 16-18 is a full-time student; **Health and disability** - If any member of the household has 'bad or very bad' general health or has a long term health problem; and **Housing** - The household's accommodation is either overcrowded (with an occupancy rating -1 or less), is in a shared dwelling, or has no central heating. A household is classified as being deprived in one to four of these dimensions in any combination.

Household deprivation (Census classification)	Number of households	% of total households		
		This Area	Bolsover	Derbyshire
Not deprived in any dimension	689	51.3	35.6	43.5
Deprived in one dimension	386	28.8	31.1	31.3
Deprived in 2 dimensions	226	16.8	26.0	20.2
Deprived in 3 dimensions	38	2.8	6.9	4.7
Deprived in 4 dimensions	3	0.2	0.3	0.3

Table QS119EW



## Car availability

Car availability Number of cars or vans in household	Number of households	% of total households		
		This Area	Bolsover	Derbyshire
0	156	11.6	23.4	20.1
1	512	38.2	42.6	42.4
2	507	37.8	26.3	28.9
3	116	8.6	5.8	6.4
4+	51	3.8	1.9	2.2
<b>Total number of cars or vans</b>	<b>Number of cars/vans</b>	<b>Average number of cars per household</b>		
	2,108	This Area	Bolsover	Derbyshire
		1.6	1.2	1.3

Table KS404EW

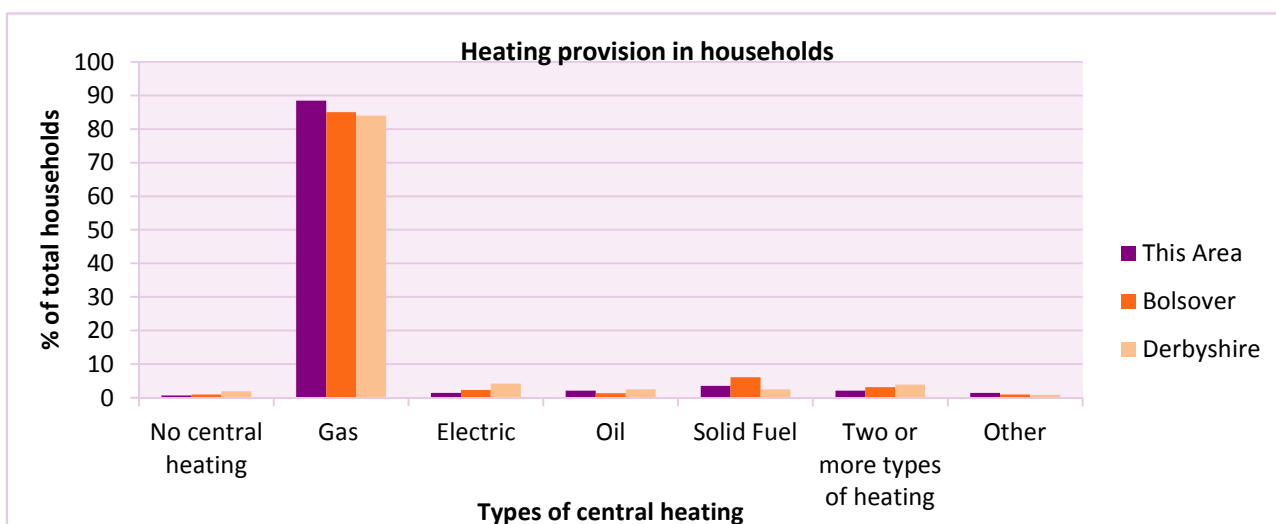
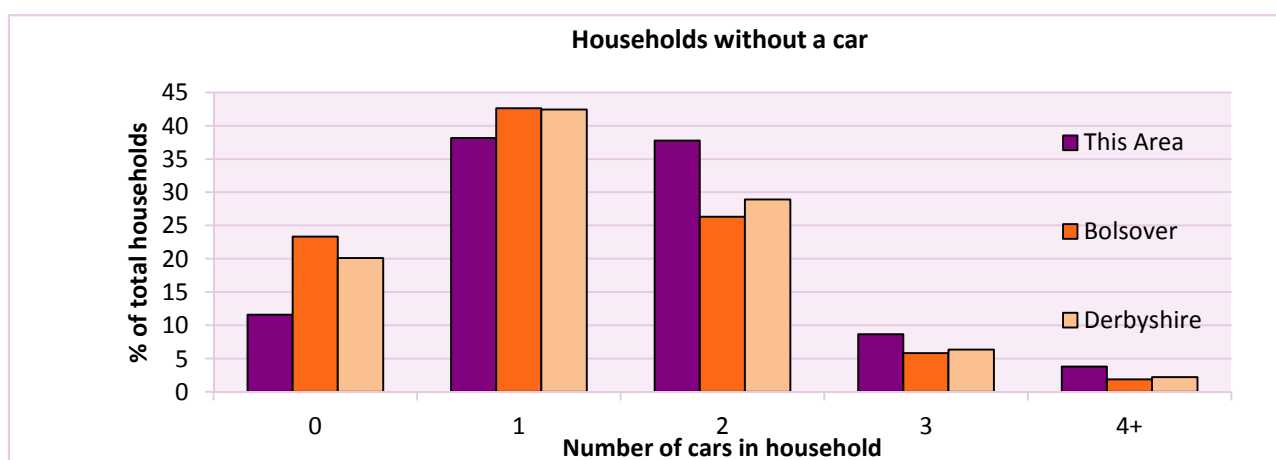
# 2011 Census: Households Profile

## Barlborough

Area type and code  
Ward (E05003303)

Central heating provision in household	Number of households	% of households with one usual resident		
		This Area	Bolsover	Derbyshire
No central heating	10	0.7	1.0	2.0
Has Central Heating	1,332	99.3	99.0	98.0
<i>of which</i>				
- Gas	1,187	88.5	85.0	83.9
- Electric including storage heaters	20	1.5	2.3	4.2
- Oil	28	2.1	1.4	2.6
- Solid fuel (wood, coal)	48	3.6	6.1	2.5
- Other and more than one type of heating	49	3.7	4.2	4.8

Table QS415EW



For an **explanation** of the various terms used in these tables, please see the accompanying **Glossary**.

There is also a **Summary** profile, and there are other extension profiles covering the following topics:- **Population, Economic Activity, Equalities, Health, Households and Housing**.

**Profiles** in Adobe Acrobat (pdf) format can be downloaded from the Derbyshire Observatory web site, which also provides interactive maps and charts - <http://observatory.derbyshire.gov.uk>

Version: 2.0