

## Bolsover West

Area type and code  
Ward (E05003307)

### Total households

Total population resident in households	Total number of households	Total number of families in households
3,753	1,653	1,153

A family is defined as a group of people who are either a:

- married, same-sex civil partnership, or cohabiting couple, with or without child(ren)
- lone parent with child(ren)
- married, same-sex civil partnership, or cohabiting couple with grandchild(ren) but with no children present from the intervening generation
- single grandparent with grandchild(ren) but no children present from the intervening generation

Children in couple families need not belong to both members of the couple.

For single or couple grandparents with grandchildren present, the children of the grandparent(s) may also be present if they are not parents or grandparents of the youngest generation present.

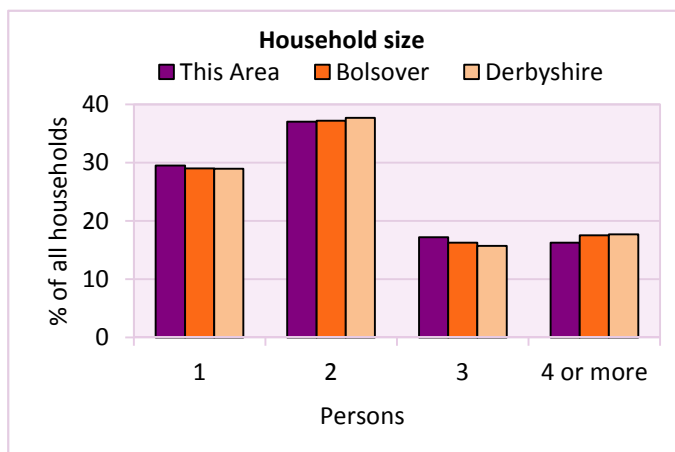
### Household size

Household size		% of total households		
Persons	Number of households	This Area	Bolsover	Derbyshire
1	488	29.5	29.0	28.9
2	612	37.0	37.2	37.7
3	284	17.2	16.3	15.7
4 or more	269	16.3	17.5	17.7

Table LC4404EW

Average household size		Average Household Size		
Persons	Number of households	This Area	Bolsover	Derbyshire
3,753	1,653	2.3	2.3	2.3

Table KS403EW



### Household composition

Household composition	Number of households	% of total households		
		This Area	Bolsover	Derbyshire
One person households:	488	29.5	29.0	28.9
- Pensioner	193	11.7	13.4	13.0
- Other	295	17.8	15.6	15.9
One family households:	931	56.3	56.1	57.2
- All pensioner	145	8.8	9.0	9.6
- Married couple households	608	36.8	35.1	36.4
- Cohabiting couple households	178	10.8	12.0	11.2
Lone parent households:	181	10.9	10.2	9.5
- with at least 1 dependent child	125	7.6	6.8	6.2
- all children non-dependent	56	3.4	3.4	3.3
Other households	53	3.2	4.7	4.4

Table KS105EW

# 2011 Census: Households Profile

Bolsover West

Area type and code  
Ward (E05003307)

## Dependent children

Households with dependent children	Number of households	% of total households		
		This Area	Bolsover	Derbyshire
Households with dependent children: All ages	469	28.4	28.3	27.6
Households with dependent children: Age 0-4	174	10.5	10.4	10.0
Households with dependent children and no adult in employment	85	5.1	4.7	3.4
Households with one person in household with long-term health problem or disability with dependent children	89	5.4	5.5	4.5

Table KS106EW

Families with dependent children	Number of families	% of all families		
		This Area	Bolsover	Derbyshire
Families with 1 dependent child	234	20.3	20.1	18.5
Families with 2 or more dependent children	234	20.3	20.0	20.7
Male lone parent families	23	2.0	1.4	1.3
Female lone parent families	113	9.8	9.4	8.6

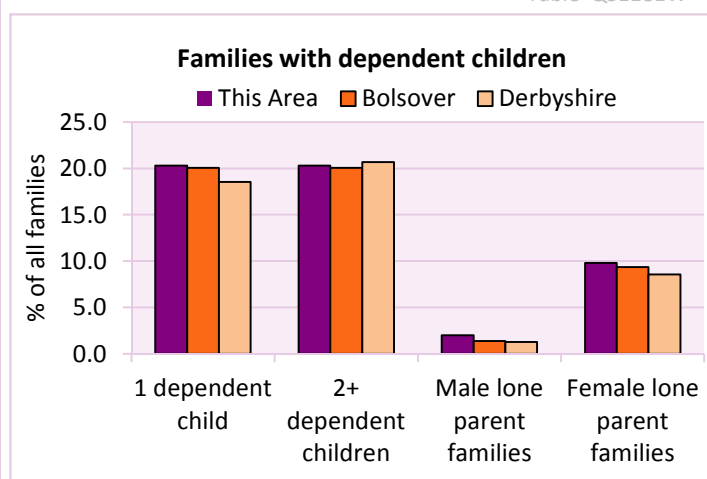
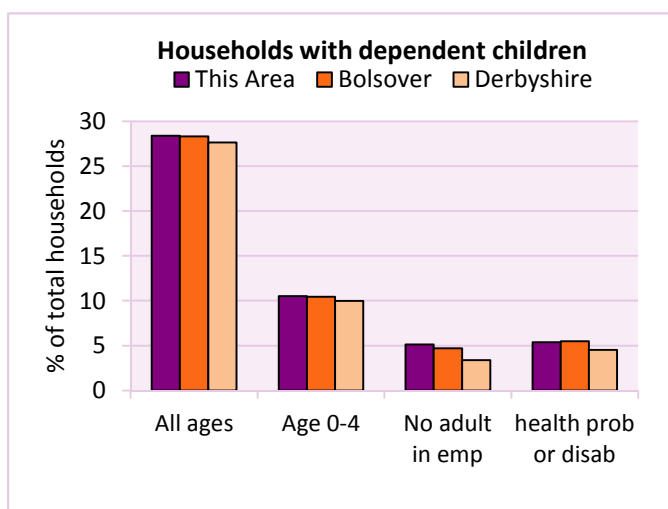
Table LC1114EW

Families with dependent children by employment status	Number of parents aged 16+	% of population 16+		
		This Area	Bolsover	Derbyshire
Couple families with dependent children:				
- 1 adult in employment	162	5.0	5.3	4.8
- 2 adults in employment	424	13.2	14.4	15.7
- No adult in employment	78	2.4	1.9	1.2
Lone parent families with dependent children:				
- 1 adult in employment	80	2.5	2.2	2.3
- No adult in employment	56	1.7	1.7	1.3

Table LC1601EW

Total dependent children	Dependent children		
	This Area	Bolsover	Derbyshire
Total dependent children	796	15,750	157,571

Table QS118EW



# 2011 Census: Households Profile

Bolsover West

Area type and code  
Ward (E05003307)

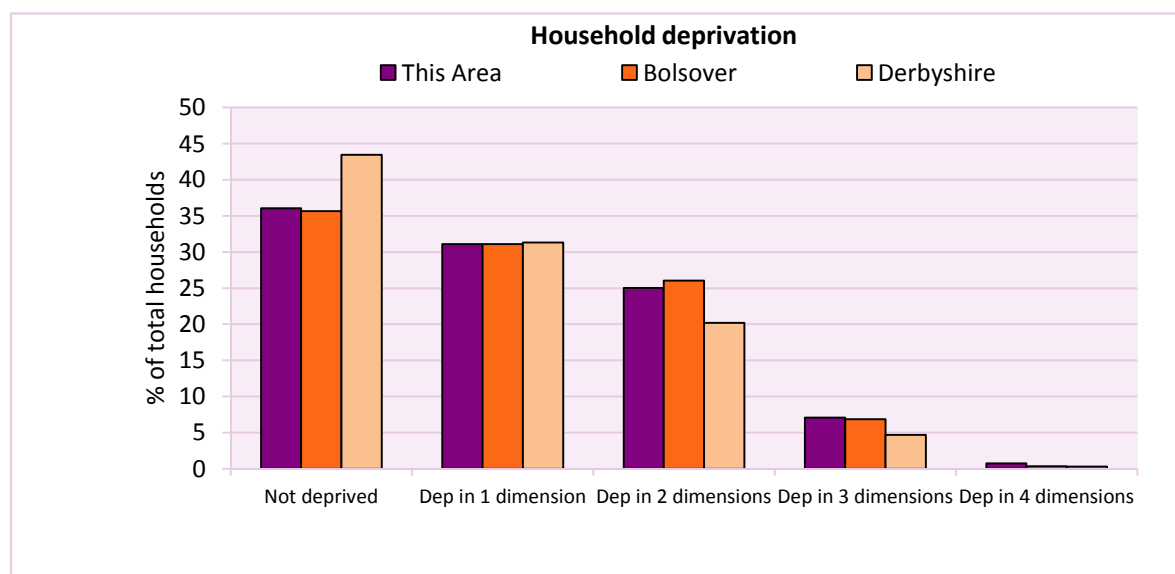
## Deprivation

The Census measure of deprivation uses the following four dimensions:

**Employment** - Where any member of the household who is not a full-time student is either unemployed or long-term sick; **Education** - Where no member of the household has at least a level 2 qualification, and no member of the household aged 16-18 is a full-time student; **Health and disability** - If any member of the household has 'bad or very bad' general health or has a long term health problem; and **Housing** - The household's accommodation is either overcrowded (with an occupancy rating -1 or less), is in a shared dwelling, or has no central heating. A household is classified as being deprived in one to four of these dimensions in any combination.

Household deprivation (Census classification)	Number of households	% of total households		
		This Area	Bolsover	Derbyshire
Not deprived in any dimension	596	36.1	35.6	43.5
Deprived in one dimension	514	31.1	31.1	31.3
Deprived in 2 dimensions	414	25.0	26.0	20.2
Deprived in 3 dimensions	117	7.1	6.9	4.7
Deprived in 4 dimensions	12	0.7	0.3	0.3

Table QS119EW



## Car availability

Car availability Number of cars or vans in household	Number of households	% of total households		
		This Area	Bolsover	Derbyshire
0	387	23.4	23.4	20.1
1	704	42.6	42.6	42.4
2	432	26.1	26.3	28.9
3	98	5.9	5.8	6.4
4+	32	1.9	1.9	2.2
<b>Total number of cars or vans</b>	<b>Number of cars/vans</b>	<b>Average number of cars per household</b>		
	2,011	This Area	Bolsover	Derbyshire
		1.2	1.2	1.3

Table KS404EW

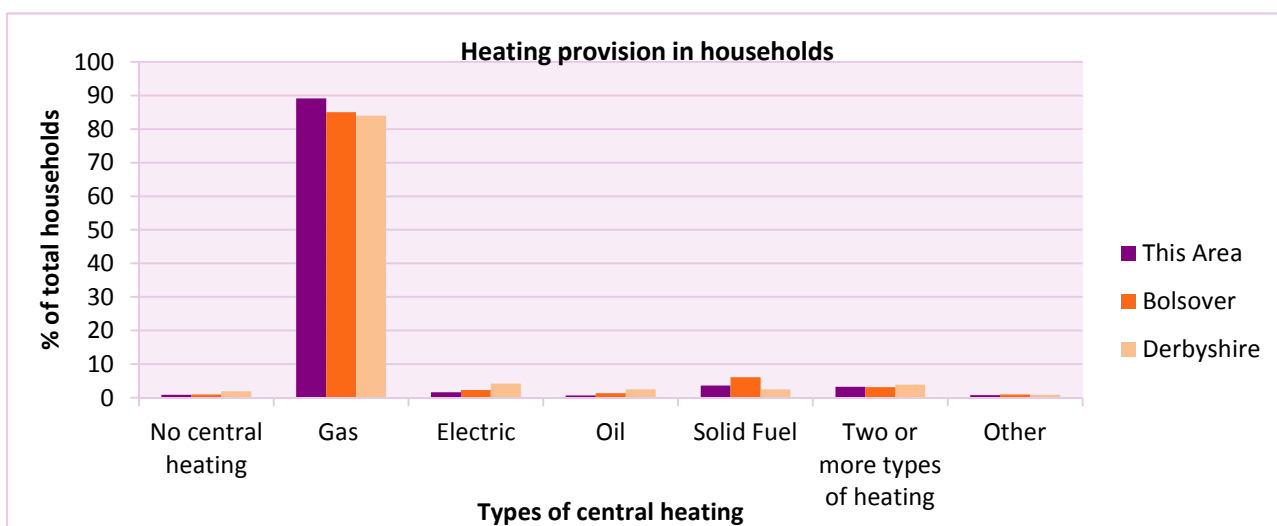
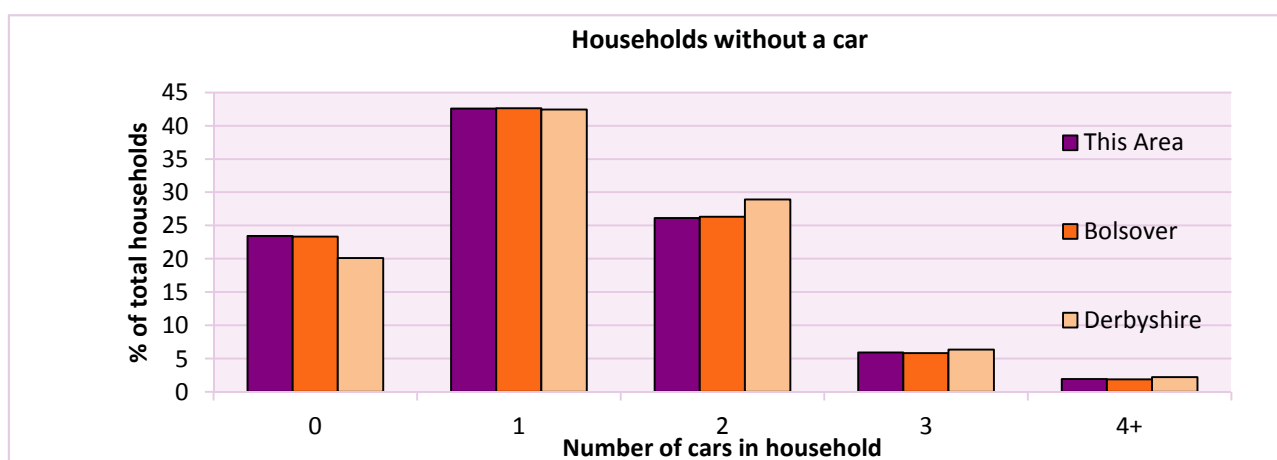
# 2011 Census: Households Profile

## Bolsover West

Area type and code  
Ward (E05003307)

Central heating provision in household	Number of households	% of households with one usual resident		
		This Area	Bolsover	Derbyshire
No central heating	15	0.9	1.0	2.0
Has Central Heating	1,638	99.1	99.0	98.0
<i>of which</i>				
- Gas	1,473	89.1	85.0	83.9
- Electric including storage heaters	27	1.6	2.3	4.2
- Oil	11	0.7	1.4	2.6
- Solid fuel (wood, coal)	60	3.6	6.1	2.5
- Other and more than one type of heating	67	4.1	4.2	4.8

Table QS415EW



For an **explanation** of the various terms used in these tables, please see the accompanying **Glossary**.

There is also a **Summary** profile, and there are other extension profiles covering the following topics:- **Population, Economic Activity, Equalities, Health, Households and Housing**.

**Profiles** in Adobe Acrobat (pdf) format can be downloaded from the Derbyshire Observatory web site, which also provides interactive maps and charts - <http://observatory.derbyshire.gov.uk>

Version: 2.0