

Shirebrook East

Area type and code
Ward (E05003314)

Total households

Total population resident in households	Total number of households	Total number of families in households
1,683	778	465

A family is defined as a group of people who are either a:

- married, same-sex civil partnership, or cohabiting couple, with or without child(ren)
- lone parent with child(ren)
- married, same-sex civil partnership, or cohabiting couple with grandchild(ren) but with no children present from the intervening generation
- single grandparent with grandchild(ren) but no children present from the intervening generation

Children in couple families need not belong to both members of the couple.

For single or couple grandparents with grandchildren present, the children of the grandparent(s) may also be present if they are not parents or grandparents of the youngest generation present.

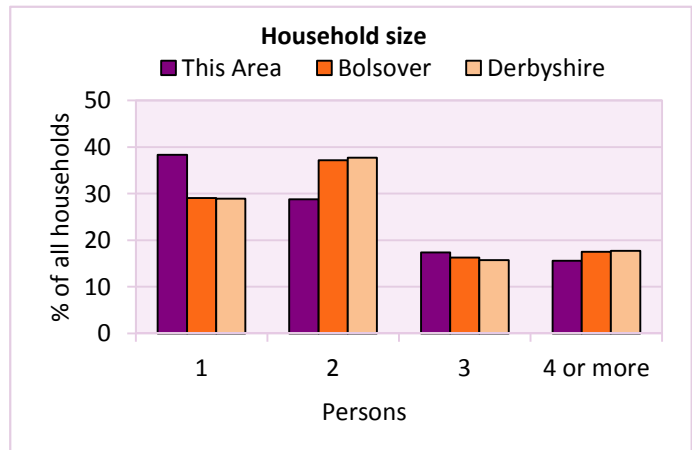
Household size

Household size		% of total households		
Persons	Number of households	This Area	Bolsover	Derbyshire
		1	298	38.3
2	224	28.8	37.2	37.7
3	135	17.4	16.3	15.7
4 or more	121	15.6	17.5	17.7

Table LC4404EW

Average household size		Average Household Size		
Persons	Number of households	This Area	Bolsover	Derbyshire
		1,683	778	2.2

Table KS403EW



Household composition

Household composition	Number of households	% of total households		
		This Area	Bolsover	Derbyshire
One person households:	298	38.3	29.0	28.9
- Pensioner	130	16.7	13.4	13.0
- Other	168	21.6	15.6	15.9
One family households:	346	44.5	56.1	57.2
- All pensioner	50	6.4	9.0	9.6
- Married couple households	208	26.7	35.1	36.4
- Cohabiting couple households	88	11.3	12.0	11.2
Lone parent households:	83	10.7	10.2	9.5
- with at least 1 dependent child	51	6.6	6.8	6.2
- all children non-dependent	32	4.1	3.4	3.3
Other households	51	6.6	4.7	4.4

Table KS105EW

2011 Census: Households Profile

Shirebrook East

Area type and code
Ward (E05003314)

Dependent children

Households with dependent children	Number of households	% of total households		
		This Area	Bolsover	Derbyshire
Households with dependent children: All ages	211	27.1	28.3	27.6
Households with dependent children: Age 0-4	74	9.5	10.4	10.0
Households with dependent children and no adult in employment	55	7.1	4.7	3.4
Households with one person in household with long-term health problem or disability with dependent children	41	5.3	5.5	4.5

Table KS106EW

Families with dependent children	Number of families	% of all families		
		This Area	Bolsover	Derbyshire
Families with 1 dependent child	117	25.2	20.1	18.5
Families with 2 or more dependent children	94	20.2	20.0	20.7
Male lone parent families	5	1.1	1.4	1.3
Female lone parent families	52	11.2	9.4	8.6

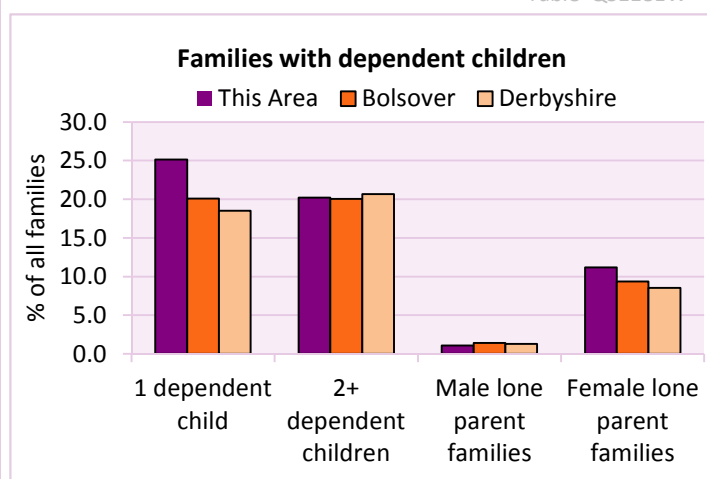
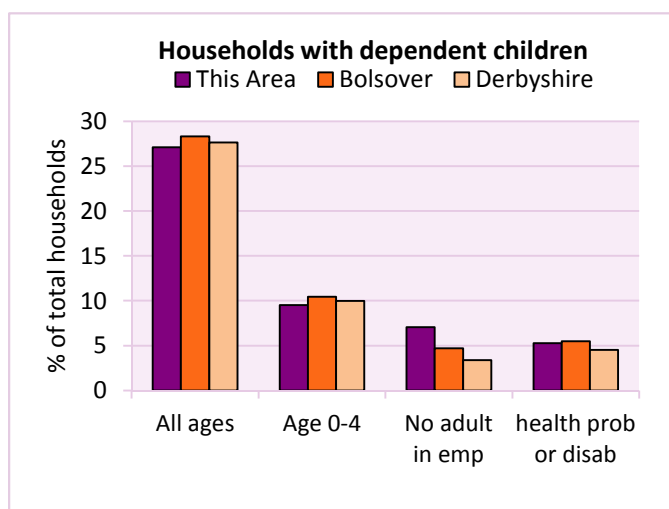
Table LC1114EW

Families with dependent children by employment status	Number of parents aged 16+	% of population 16+		
		This Area	Bolsover	Derbyshire
Couple families with dependent children:				
- 1 adult in employment	62	1.8	5.3	4.8
- 2 adults in employment	190	5.5	14.4	15.7
- No adult in employment	55	1.6	1.9	1.2
Lone parent families with dependent children:				
- 1 adult in employment	27	0.8	2.2	2.3
- No adult in employment	30	0.9	1.7	1.3

Table LC1601EW

Total dependent children	Dependent children		
	This Area	Bolsover	Derbyshire
Total dependent children	337	15,750	157,571

Table QS118EW



2011 Census: Households Profile

Shirebrook East

Area type and code
Ward (E05003314)

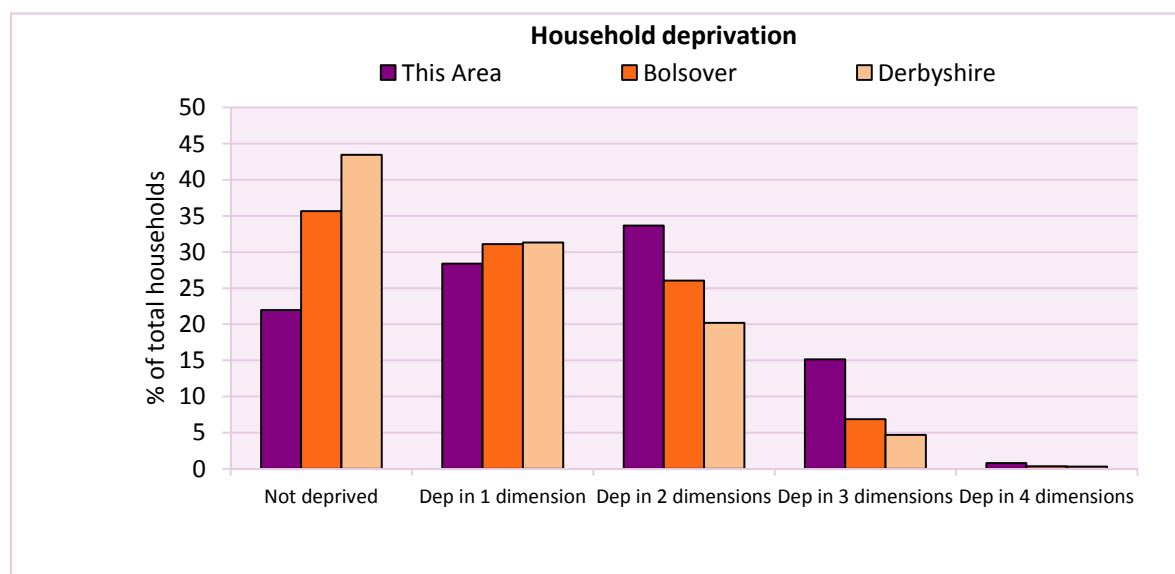
Deprivation

The Census measure of deprivation uses the following four dimensions:

Employment - Where any member of the household who is not a full-time student is either unemployed or long-term sick; **Education** - Where no member of the household has at least a level 2 qualification, and no member of the household aged 16-18 is a full-time student; **Health and disability** - If any member of the household has 'bad or very bad' general health or has a long term health problem; and **Housing** - The household's accommodation is either overcrowded (with an occupancy rating -1 or less), is in a shared dwelling, or has no central heating. A household is classified as being deprived in one to four of these dimensions in any combination.

Household deprivation (Census classification)	Number of households	% of total households		
		This Area	Bolsover	Derbyshire
Not deprived in any dimension	171	22.0	35.6	43.5
Deprived in one dimension	221	28.4	31.1	31.3
Deprived in 2 dimensions	262	33.7	26.0	20.2
Deprived in 3 dimensions	118	15.2	6.9	4.7
Deprived in 4 dimensions	6	0.8	0.3	0.3

Table QS119EW



Car availability

Car availability Number of cars or vans in household	Number of households	% of total households		
		This Area	Bolsover	Derbyshire
0	339	43.6	23.4	20.1
1	311	40.0	42.6	42.4
2	106	13.6	26.3	28.9
3	18	2.3	5.8	6.4
4+	4	0.5	1.9	2.2
Total number of cars or vans	Number of cars/vans	Average number of cars per household		
	593	This Area	Bolsover	Derbyshire
		0.8	1.2	1.3

Table KS404EW

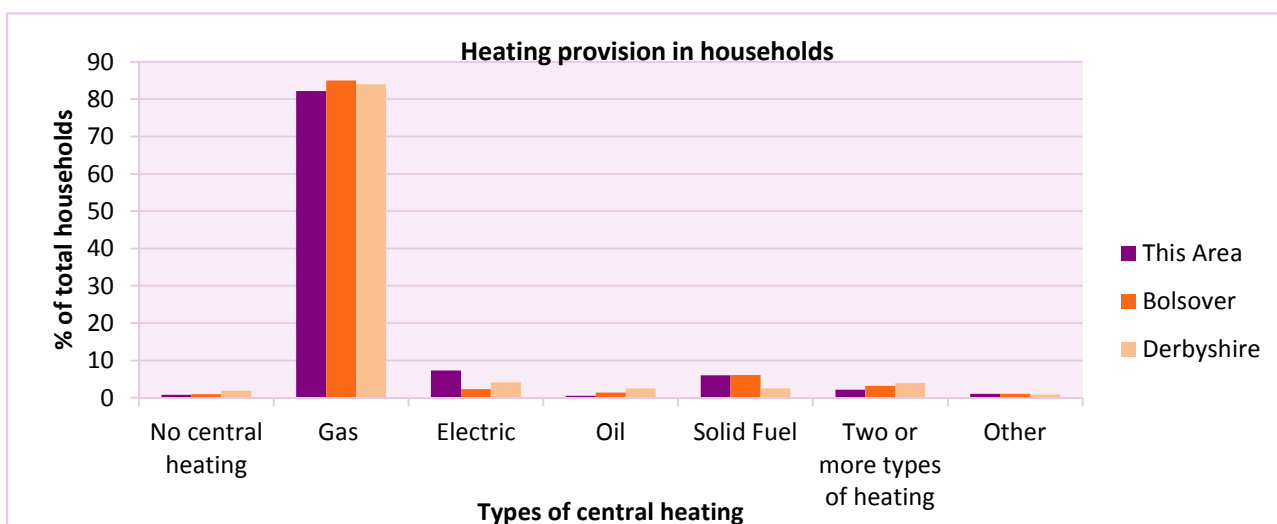
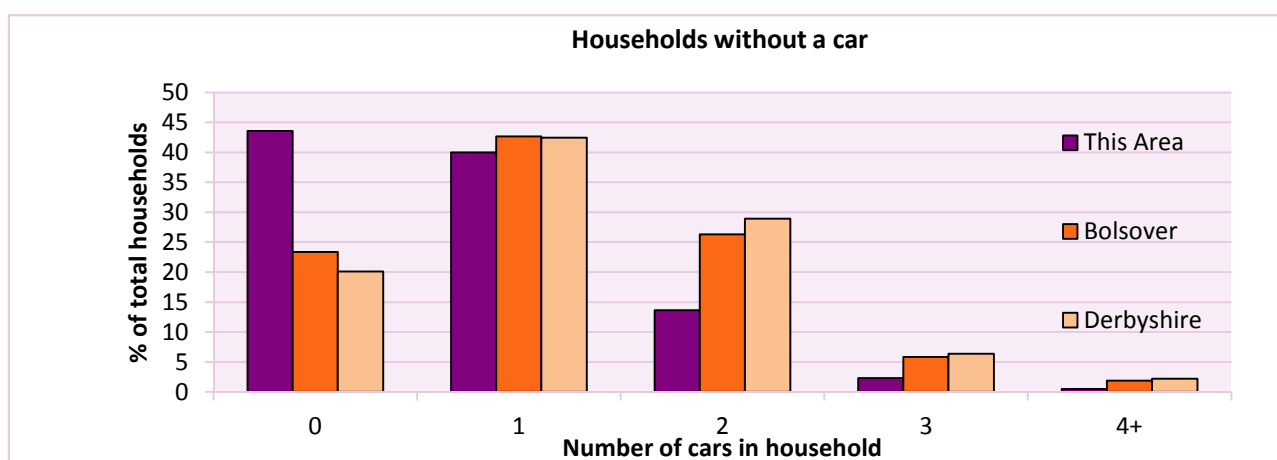
2011 Census: Households Profile

Shirebrook East

Area type and code
Ward (E05003314)

Central heating provision in household	Number of households	% of households with one usual resident		
		This Area	Bolsover	Derbyshire
No central heating	6	0.8	1.0	2.0
Has Central Heating	772	99.2	99.0	98.0
<i>of which</i>				
- Gas	639	82.1	85.0	83.9
- Electric including storage heaters	57	7.3	2.3	4.2
- Oil	4	0.5	1.4	2.6
- Solid fuel (wood, coal)	47	6.0	6.1	2.5
- Other and more than one type of heating	25	3.2	4.2	4.8

Table QS415EW



For an **explanation** of the various terms used in these tables, please see the accompanying **Glossary**.

There is also a **Summary** profile, and there are other extension profiles covering the following topics:- **Population, Economic Activity, Equalities, Health, Households and Housing**.

Profiles in Adobe Acrobat (pdf) format can be downloaded from the Derbyshire Observatory web site, which also provides interactive maps and charts - <http://observatory.derbyshire.gov.uk>

Version: 2.0