

## Shirebrook South East

Area type and code  
Ward (E05003317)

### Total households

Total population resident in households	Total number of households	Total number of families in households
2,117	837	627

A family is defined as a group of people who are either a:

- married, same-sex civil partnership, or cohabiting couple, with or without child(ren)
- lone parent with child(ren)
- married, same-sex civil partnership, or cohabiting couple with grandchild(ren) but with no children present from the intervening generation
- single grandparent with grandchild(ren) but no children present from the intervening generation

Children in couple families need not belong to both members of the couple.

For single or couple grandparents with grandchildren present, the children of the grandparent(s) may also be present if they are not parents or grandparents of the youngest generation present.

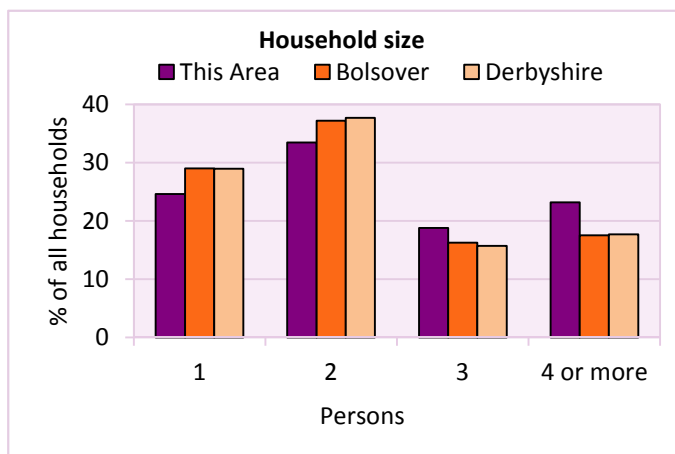
### Household size

Persons	Number of households	% of total households		
		This Area	Bolsover	Derbyshire
1	206	24.6	29.0	28.9
2	280	33.5	37.2	37.7
3	157	18.8	16.3	15.7
4 or more	194	23.2	17.5	17.7

Table LC4404EW

Persons	Number of households	Average Household Size		
		This Area	Bolsover	Derbyshire
2,117	837	2.5	2.3	2.3

Table KS403EW



### Household composition

Household composition	Number of households	% of total households		
		This Area	Bolsover	Derbyshire
One person households:	206	24.6	29.0	28.9
- Pensioner	90	10.8	13.4	13.0
- Other	116	13.9	15.6	15.9
One family households:	452	54.0	56.1	57.2
- All pensioner	55	6.6	9.0	9.6
- Married couple households	282	33.7	35.1	36.4
- Cohabiting couple households	115	13.7	12.0	11.2
Lone parent households:	112	13.4	10.2	9.5
- with at least 1 dependent child	74	8.8	6.8	6.2
- all children non-dependent	38	4.5	3.4	3.3
Other households	67	8.0	4.7	4.4

Table KS105EW

# 2011 Census: Households Profile

Shirebrook South East

Area type and code  
Ward (E05003317)

## Dependent children

Households with dependent children	Number of households	% of total households		
		This Area	Bolsover	Derbyshire
Households with dependent children: All ages	284	33.9	28.3	27.6
Households with dependent children: Age 0-4	109	13.0	10.4	10.0
Households with dependent children and no adult in employment	74	8.8	4.7	3.4
Households with one person in household with long-term health problem or disability with dependent children	71	8.5	5.5	4.5

Table KS106EW

Families with dependent children	Number of families	% of all families		
		This Area	Bolsover	Derbyshire
Families with 1 dependent child	149	23.8	20.1	18.5
Families with 2 or more dependent children	136	21.7	20.0	20.7
Male lone parent families	10	1.6	1.4	1.3
Female lone parent families	79	12.6	9.4	8.6

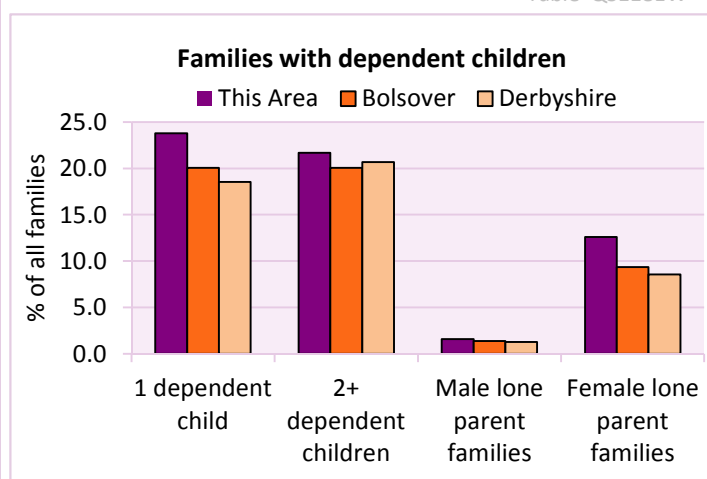
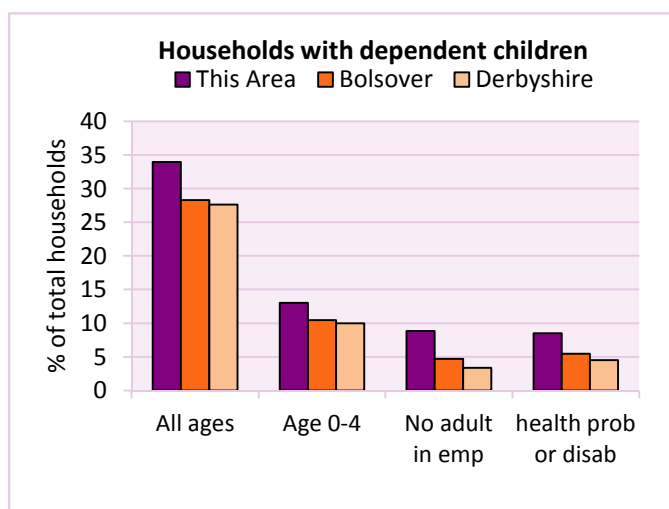
Table LC1114EW

Families with dependent children by employment status	Number of parents aged 16+	% of population 16+		
		This Area	Bolsover	Derbyshire
Couple families with dependent children:				
- 1 adult in employment	100	5.0	5.3	4.8
- 2 adults in employment	214	10.6	14.4	15.7
- No adult in employment	78	3.9	1.9	1.2
Lone parent families with dependent children:				
- 1 adult in employment	43	2.1	2.2	2.3
- No adult in employment	46	2.3	1.7	1.3

Table LC1601EW

Total dependent children	Dependent children		
	This Area	Bolsover	Derbyshire
Total dependent children	504	15,750	157,571

Table QS118EW



# 2011 Census: Households Profile

Shirebrook South East

Area type and code  
Ward (E05003317)

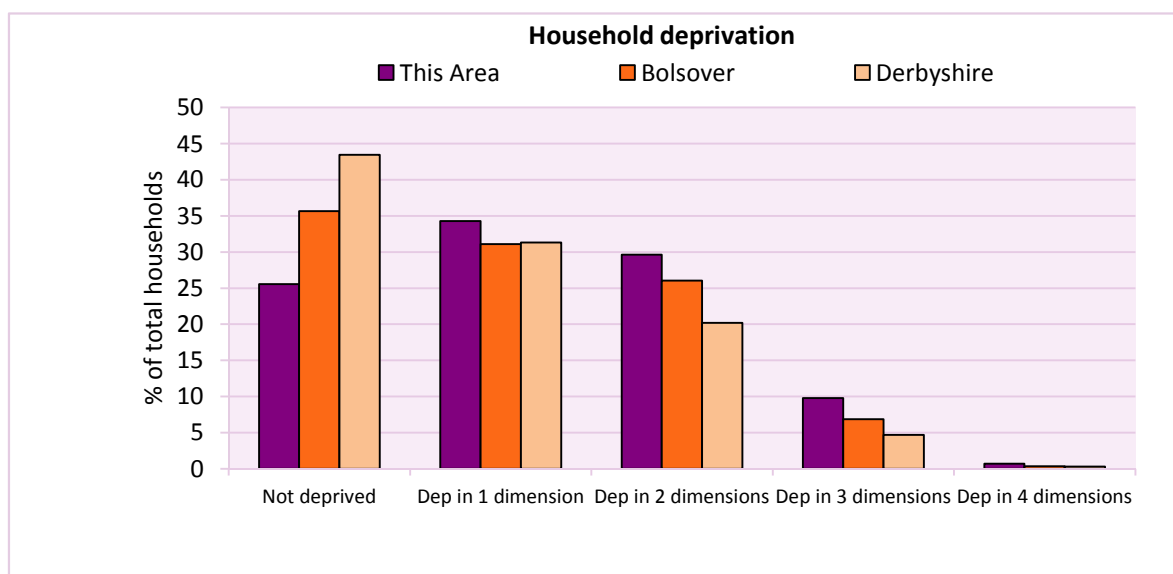
## Deprivation

The Census measure of deprivation uses the following four dimensions:

**Employment** - Where any member of the household who is not a full-time student is either unemployed or long-term sick; **Education** - Where no member of the household has at least a level 2 qualification, and no member of the household aged 16-18 is a full-time student; **Health and disability** - If any member of the household has 'bad or very bad' general health or has a long term health problem; and **Housing** - The household's accommodation is either overcrowded (with an occupancy rating -1 or less), is in a shared dwelling, or has no central heating. A household is classified as being deprived in one to four of these dimensions in any combination.

Household deprivation (Census classification)	Number of households	% of total households		
		This Area	Bolsover	Derbyshire
Not deprived in any dimension	214	25.6	35.6	43.5
Deprived in one dimension	287	34.3	31.1	31.3
Deprived in 2 dimensions	248	29.6	26.0	20.2
Deprived in 3 dimensions	82	9.8	6.9	4.7
Deprived in 4 dimensions	6	0.7	0.3	0.3

Table QS119EW



## Car availability

Car availability Number of cars or vans in household	Number of households	% of total households		
		This Area	Bolsover	Derbyshire
0	259	30.9	23.4	20.1
1	364	43.5	42.6	42.4
2	162	19.4	26.3	28.9
3	37	4.4	5.8	6.4
4+	15	1.8	1.9	2.2
<b>Total number of cars or vans</b>	<b>Number of cars/vans</b>	<b>Average number of cars per household</b>		
	860	This Area	Bolsover	Derbyshire
		1.0	1.2	1.3

Table KS404EW

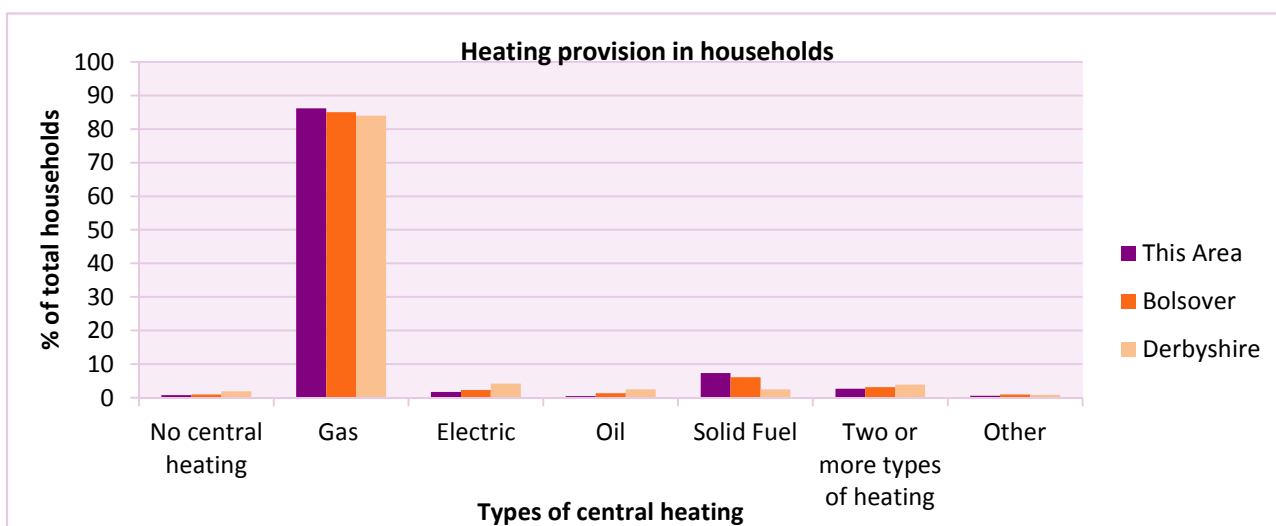
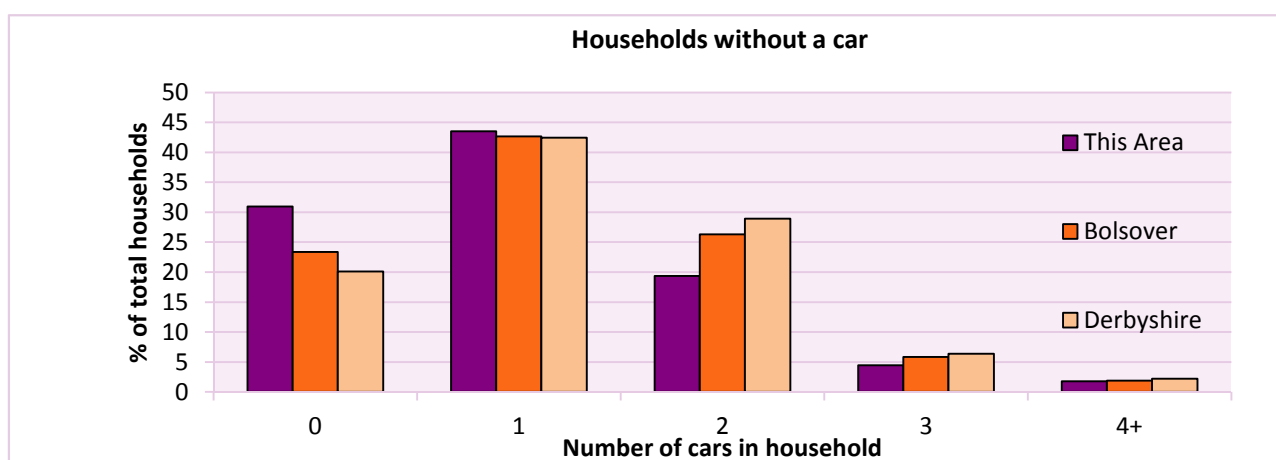
# 2011 Census: Households Profile

## Shirebrook South East

Area type and code  
Ward (E05003317)

Central heating provision in household	Number of households	% of households with one usual resident		
		This Area	Bolsover	Derbyshire
No central heating	7	0.8	1.0	2.0
Has Central Heating	830	99.2	99.0	98.0
<i>of which</i>				
- Gas	721	86.1	85.0	83.9
- Electric including storage heaters	15	1.8	2.3	4.2
- Oil	4	0.5	1.4	2.6
- Solid fuel (wood, coal)	62	7.4	6.1	2.5
- Other and more than one type of heating	28	3.3	4.2	4.8

Table QS415EW



For an **explanation** of the various terms used in these tables, please see the accompanying **Glossary**.

There is also a **Summary** profile, and there are other extension profiles covering the following topics:- **Population, Economic Activity, Equalities, Health, Households and Housing**.

**Profiles** in Adobe Acrobat (pdf) format can be downloaded from the Derbyshire Observatory web site, which also provides interactive maps and charts - <http://observatory.derbyshire.gov.uk>

Version: 2.0