

## South Normanton West

Area type and code  
Ward (E05003320)

### Total households

Total population resident in households	Total number of households	Total number of families in households
6,399	2,792	2,004

A family is defined as a group of people who are either a:

- married, same-sex civil partnership, or cohabiting couple, with or without child(ren)
- lone parent with child(ren)
- married, same-sex civil partnership, or cohabiting couple with grandchild(ren) but with no children present from the intervening generation
- single grandparent with grandchild(ren) but no children present from the intervening generation

Children in couple families need not belong to both members of the couple.

For single or couple grandparents with grandchildren present, the children of the grandparent(s) may also be present if they are not parents or grandparents of the youngest generation present.

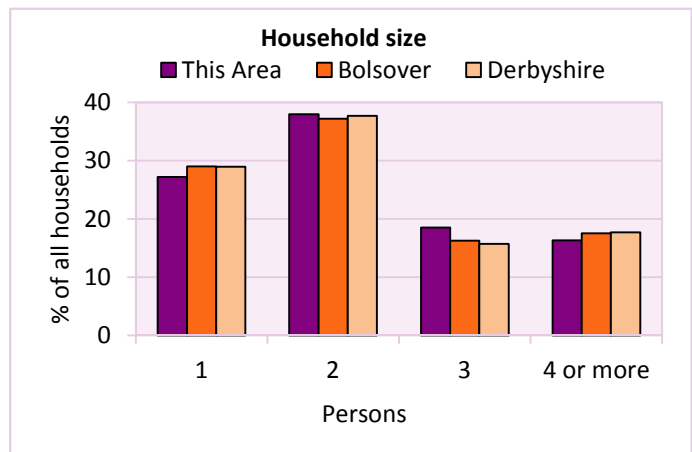
### Household size

Household size		% of total households		
Persons	Number of households	This Area	Bolsover	Derbyshire
1	760	27.2	29.0	28.9
2	1,061	38.0	37.2	37.7
3	516	18.5	16.3	15.7
4 or more	455	16.3	17.5	17.7

Table LC4404EW

Average household size		Average Household Size		
Persons	Number of households	This Area	Bolsover	Derbyshire
6,399	2,792	2.3	2.3	2.3

Table KS403EW



### Household composition

Household composition	Number of households	% of total households		
		This Area	Bolsover	Derbyshire
One person households:	760	27.2	29.0	28.9
- Pensioner	276	9.9	13.4	13.0
- Other	484	17.3	15.6	15.9
One family households:	1,642	58.8	56.1	57.2
- All pensioner	214	7.7	9.0	9.6
- Married couple households	1,073	38.4	35.1	36.4
- Cohabiting couple households	355	12.7	12.0	11.2
Lone parent households:	243	8.7	10.2	9.5
- with at least 1 dependent child	179	6.4	6.8	6.2
- all children non-dependent	64	2.3	3.4	3.3
Other households	147	5.3	4.7	4.4

Table KS105EW

# 2011 Census: Households Profile

South Normanton West

Area type and code  
Ward (E05003320)

## Dependent children

Households with dependent children	Number of households	% of total households		
		This Area	Bolsover	Derbyshire
Households with dependent children: All ages	832	29.8	28.3	27.6
Households with dependent children: Age 0-4	301	10.8	10.4	10.0
Households with dependent children and no adult in employment	82	2.9	4.7	3.4
Households with one person in household with long-term health problem or disability with dependent children	135	4.8	5.5	4.5

Table KS106EW

Families with dependent children	Number of families	% of all families		
		This Area	Bolsover	Derbyshire
Families with 1 dependent child	442	22.1	20.1	18.5
Families with 2 or more dependent children	381	19.0	20.0	20.7
Male lone parent families	28	1.4	1.4	1.3
Female lone parent families	172	8.6	9.4	8.6

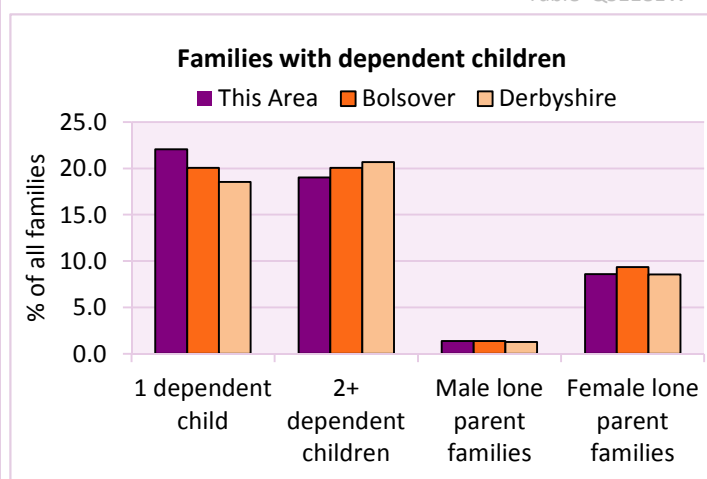
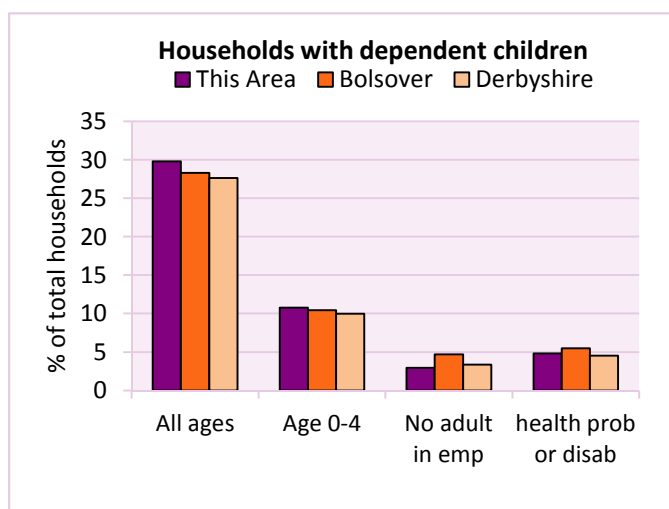
Table LC1114EW

Families with dependent children by employment status	Number of parents aged 16+	% of population 16+		
		This Area	Bolsover	Derbyshire
Couple families with dependent children:				
- 1 adult in employment	268	7.5	5.3	4.8
- 2 adults in employment	934	26.0	14.4	15.7
- No adult in employment	44	1.2	1.9	1.2
Lone parent families with dependent children:				
- 1 adult in employment	136	3.8	2.2	2.3
- No adult in employment	64	1.8	1.7	1.3

Table LC1601EW

Total dependent children	Dependent children		
	This Area	Bolsover	Derbyshire
Total dependent children	1,337	15,750	157,571

Table QS118EW



# 2011 Census: Households Profile

South Normanton West

Area type and code  
Ward (E05003320)

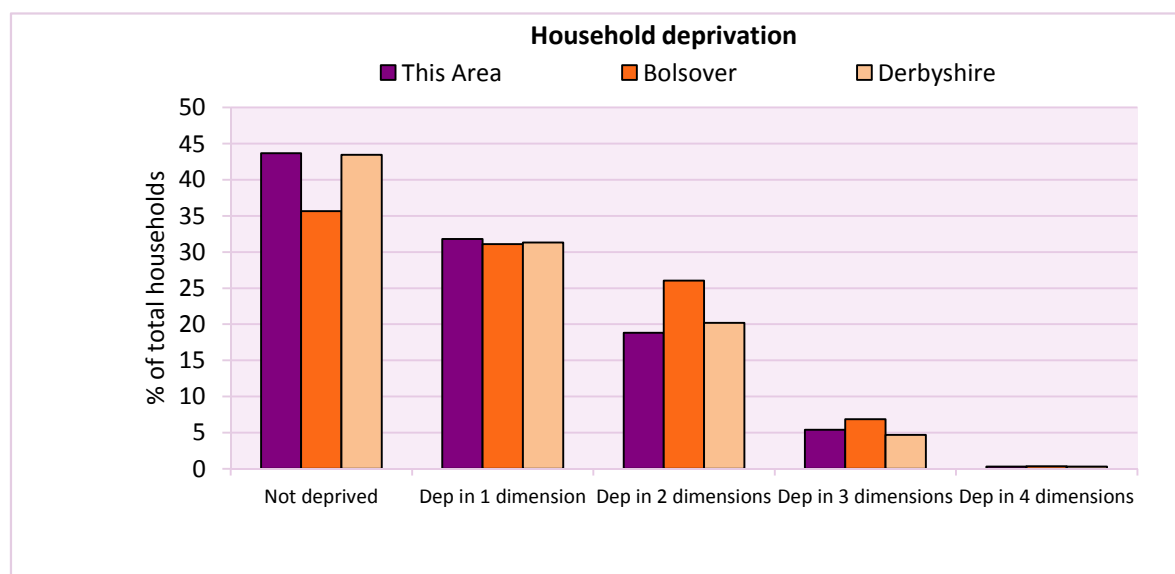
## Deprivation

The Census measure of deprivation uses the following four dimensions:

**Employment** - Where any member of the household who is not a full-time student is either unemployed or long-term sick; **Education** - Where no member of the household has at least a level 2 qualification, and no member of the household aged 16-18 is a full-time student; **Health and disability** - If any member of the household has 'bad or very bad' general health or has a long term health problem; and **Housing** - The household's accommodation is either overcrowded (with an occupancy rating -1 or less), is in a shared dwelling, or has no central heating. A household is classified as being deprived in one to four of these dimensions in any combination.

Household deprivation (Census classification)	Number of households	% of total households		
		This Area	Bolsover	Derbyshire
Not deprived in any dimension	1,219	43.7	35.6	43.5
Deprived in one dimension	888	31.8	31.1	31.3
Deprived in 2 dimensions	525	18.8	26.0	20.2
Deprived in 3 dimensions	151	5.4	6.9	4.7
Deprived in 4 dimensions	9	0.3	0.3	0.3

Table QS119EW



## Car availability

Car availability Number of cars or vans in household	Number of households	% of total households		
		This Area	Bolsover	Derbyshire
0	471	16.9	23.4	20.1
1	1,176	42.1	42.6	42.4
2	913	32.7	26.3	28.9
3	179	6.4	5.8	6.4
4+	53	1.9	1.9	2.2
<b>Total number of cars or vans</b>	<b>Number of cars/vans</b>	<b>Average number of cars per household</b>		
	3,785	This Area	Bolsover	Derbyshire
		1.4	1.2	1.3

Table KS404EW

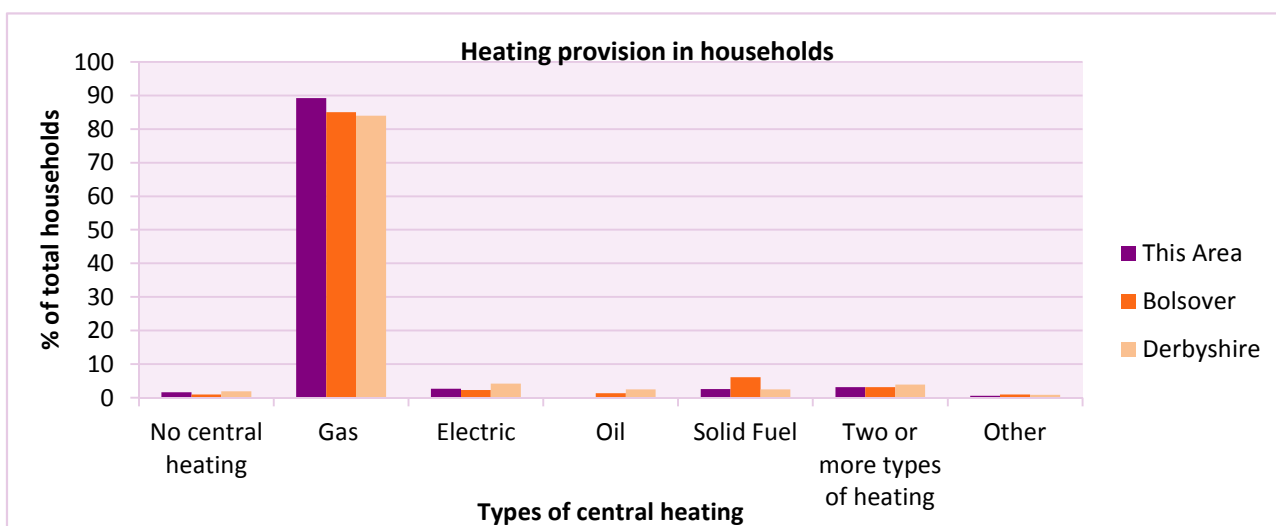
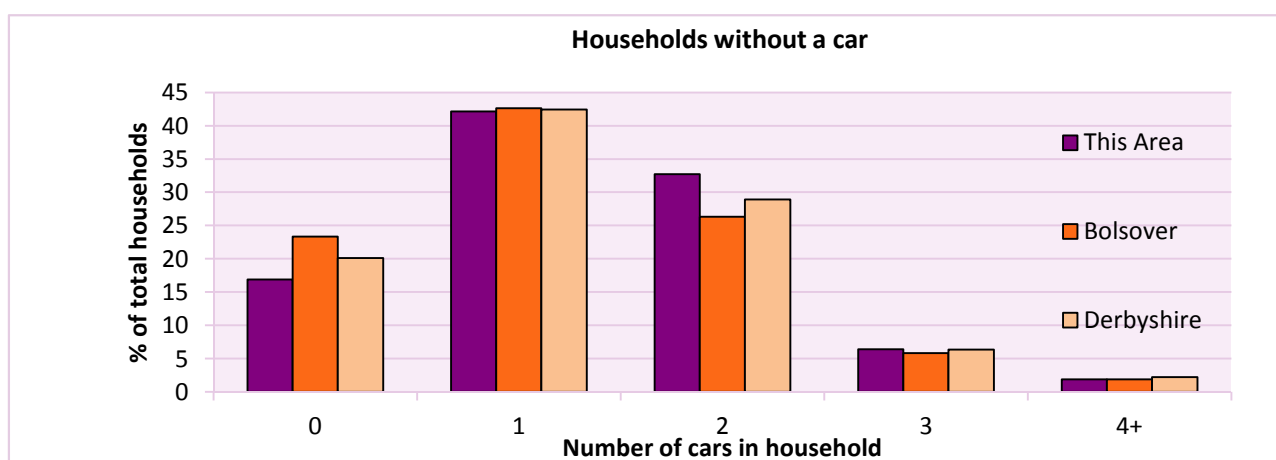
# 2011 Census: Households Profile

## South Normanton West

Area type and code  
Ward (E05003320)

Central heating provision in household	Number of households	% of households with one usual resident		
		This Area	Bolsover	Derbyshire
No central heating	46	1.6	1.0	2.0
Has Central Heating	2,746	98.4	99.0	98.0
<i>of which</i>				
- Gas	2,491	89.2	85.0	83.9
- Electric including storage heaters	75	2.7	2.3	4.2
- Oil	1	0.0	1.4	2.6
- Solid fuel (wood, coal)	72	2.6	6.1	2.5
- Other and more than one type of heating	107	3.8	4.2	4.8

Table QS415EW



For an **explanation** of the various terms used in these tables, please see the accompanying **Glossary**.

There is also a **Summary** profile, and there are other extension profiles covering the following topics:- **Population, Economic Activity, Equalities, Health, Households and Housing**.

**Profiles** in Adobe Acrobat (pdf) format can be downloaded from the Derbyshire Observatory web site, which also provides interactive maps and charts - <http://observatory.derbyshire.gov.uk>

Version: 2.0