

Barrow Hill and New Whittington

Area type and code
Ward (E05003323)

Total households

Total population resident in households	Total number of households	Total number of families in households
5,890	2,666	1,768

A family is defined as a group of people who are either a:

- married, same-sex civil partnership, or cohabiting couple, with or without child(ren)
- lone parent with child(ren)
- married, same-sex civil partnership, or cohabiting couple with grandchild(ren) but with no children present from the intervening generation
- single grandparent with grandchild(ren) but no children present from the intervening generation

Children in couple families need not belong to both members of the couple.

For single or couple grandparents with grandchildren present, the children of the grandparent(s) may also be present if they are not parents or grandparents of the youngest generation present.

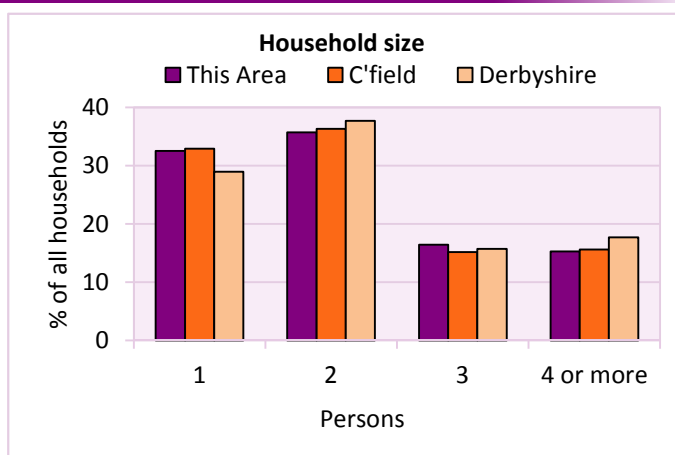
Household size

Persons	Number of households	% of total households		
		This Area	C'field	Derbyshire
1	868	32.6	32.9	28.9
2	953	35.7	36.3	37.7
3	438	16.4	15.2	15.7
4 or more	407	15.3	15.6	17.7

Table LC4404EW

Persons	Number of households	Average Household Size		
		This Area	C'field	Derbyshire
5,890	2,666	2.2	2.2	2.3

Table KS403EW



Household composition

Household composition	Number of households	% of total households		
		This Area	C'field	Derbyshire
One person households:	868	32.6	32.9	28.9
- Pensioner	330	12.4	13.5	13.0
- Other	538	20.2	19.4	15.9
One family households:	1,419	53.2	52.4	57.2
- All pensioner	220	8.3	9.0	9.6
- Married couple households	857	32.1	32.2	36.4
- Cohabiting couple households	342	12.8	11.2	11.2
Lone parent households:	277	10.4	10.5	9.5
- with at least 1 dependent child	182	6.8	7.0	6.2
- all children non-dependent	95	3.6	3.4	3.3
Other households	102	3.8	4.2	4.4

Table KS105EW

2011 Census: Households Profile

Barrow Hill and New Whittington

Area type and code
Ward (E05003323)

Dependent children

Households with dependent children	Number of households	% of total households		
		This Area	C'field	Derbyshire
Households with dependent children: All ages	723	27.1	26.6	27.6
Households with dependent children: Age 0-4	269	10.1	9.9	10.0
Households with dependent children and no adult in employment	125	4.7	4.1	3.4
Households with one person in household with long-term health problem or disability with dependent children	144	5.4	4.7	4.5

Table KS106EW

Families with dependent children	Number of families	% of all families		
		This Area	C'field	Derbyshire
Families with 1 dependent child	346	19.6	19.7	18.5
Families with 2 or more dependent children	368	20.8	20.5	20.7
Male lone parent families	31	1.8	1.5	1.3
Female lone parent families	167	9.4	10.2	8.6

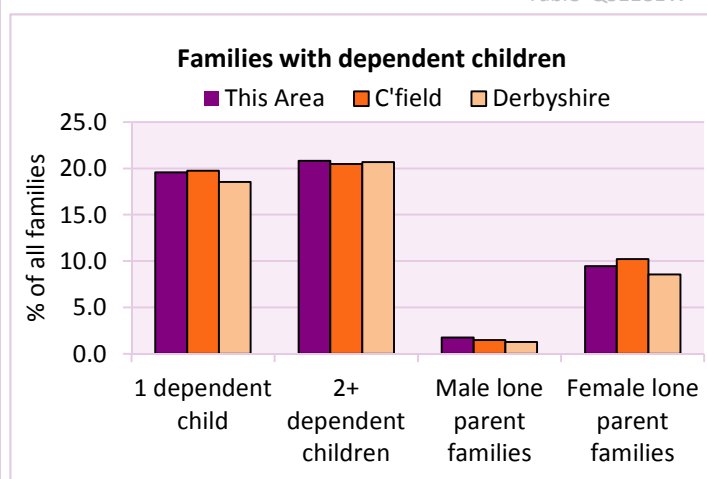
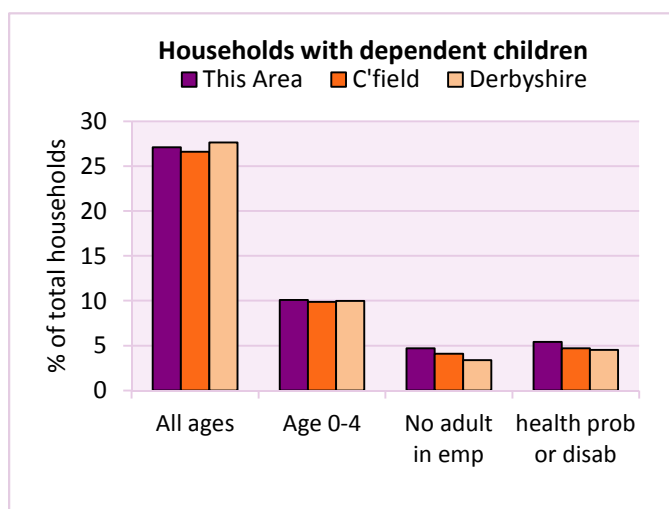
Table LC1114EW

Families with dependent children by employment status	Number of parents aged 16+	% of population 16+		
		This Area	C'field	Derbyshire
Couple families with dependent children:				
- 1 adult in employment	262	8.0	5.1	4.8
- 2 adults in employment	678	20.7	13.9	15.7
- No adult in employment	92	2.8	1.5	1.2
Lone parent families with dependent children:				
- 1 adult in employment	112	3.4	2.6	2.3
- No adult in employment	86	2.6	1.6	1.3

Table LC1601EW

Total dependent children	Dependent children		
	This Area	C'field	Derbyshire
Total dependent children	1,257	21,146	157,571

Table QS118EW



2011 Census: Households Profile

Barrow Hill and New Whittington

Area type and code
Ward (E05003323)

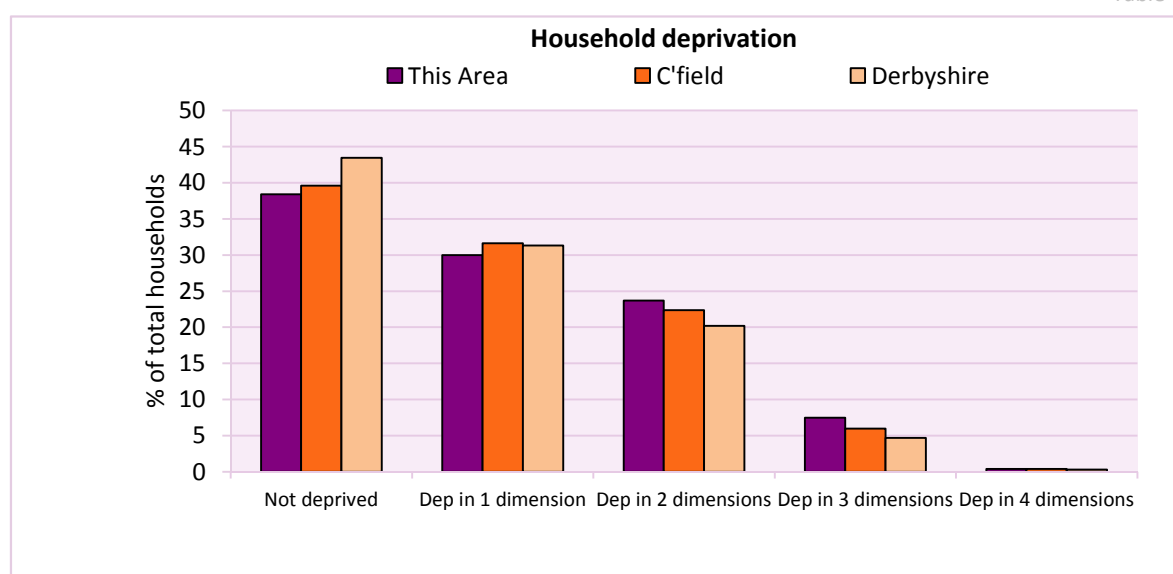
Deprivation

The Census measure of deprivation uses the following four dimensions:

Employment - Where any member of the household who is not a full-time student is either unemployed or long-term sick; **Education** - Where no member of the household has at least a level 2 qualification, and no member of the household aged 16-18 is a full-time student; **Health and disability** - If any member of the household has 'bad or very bad' general health or has a long term health problem; and **Housing** - The household's accommodation is either overcrowded (with an occupancy rating -1 or less), is in a shared dwelling, or has no central heating. A household is classified as being deprived in one to four of these dimensions in any combination.

Household deprivation (Census classification)	Number of households	% of total households		
		This Area	C'field	Derbyshire
Not deprived in any dimension	1,024	38.4	39.6	43.5
Deprived in one dimension	800	30.0	31.6	31.3
Deprived in 2 dimensions	632	23.7	22.4	20.2
Deprived in 3 dimensions	200	7.5	6.0	4.7
Deprived in 4 dimensions	10	0.4	0.4	0.3

Table QS119EW



Car availability

Car availability Number of cars or vans in household	Number of households	% of total households		
		This Area	C'field	Derbyshire
0	695	26.1	27.1	20.1
1	1,143	42.9	43.6	42.4
2	651	24.4	23.3	28.9
3	138	5.2	4.6	6.4
4+	39	1.5	1.3	2.2
Total number of cars or vans	Number of cars/vans	Average number of cars per household		
	3,025	This Area	C'field	Derbyshire
		1.1	1.1	1.3

Table KS404EW

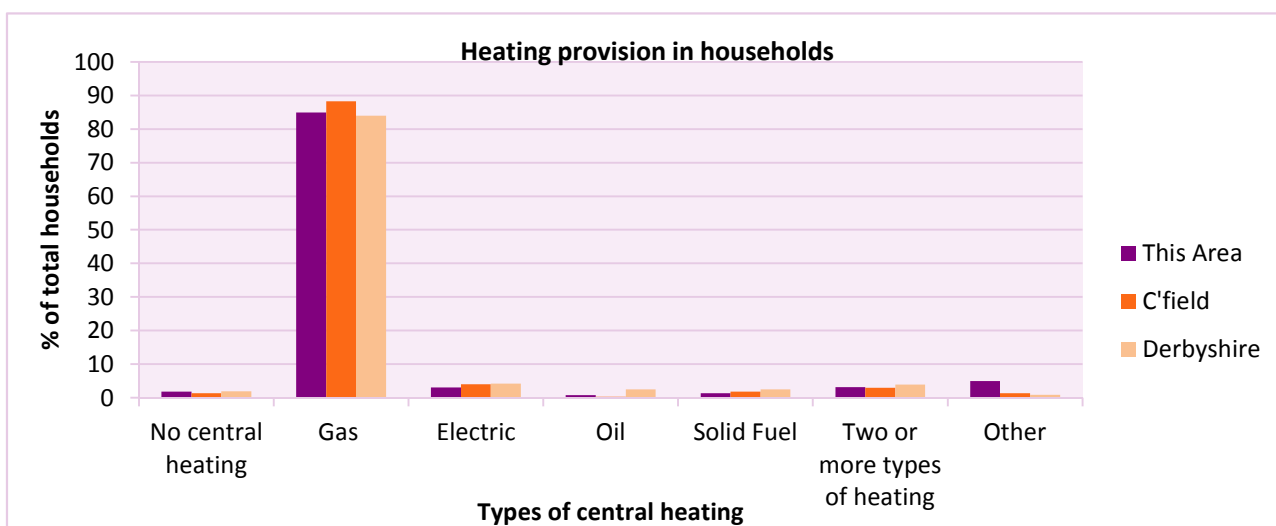
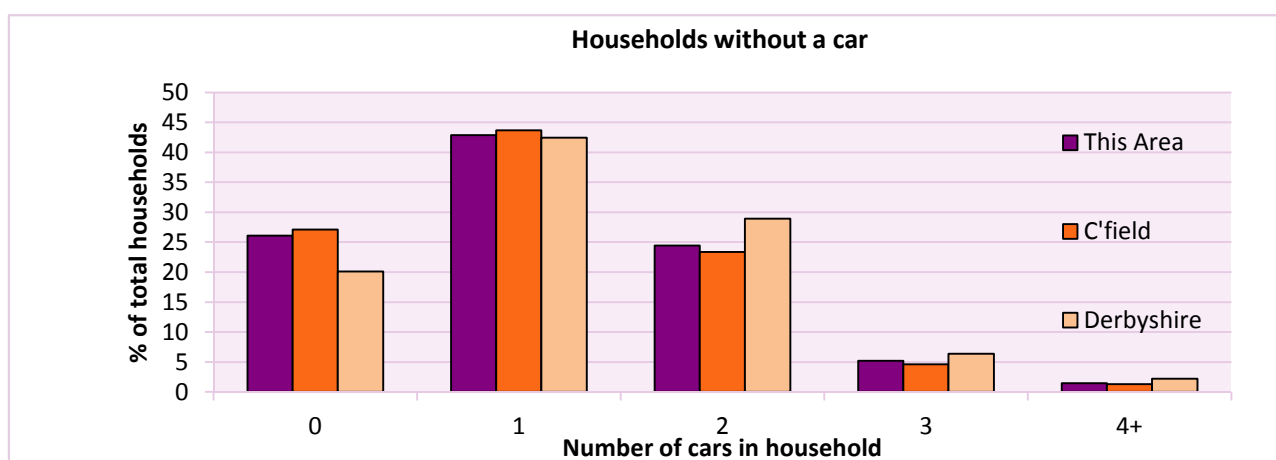
2011 Census: Households Profile

Barrow Hill and New Whittington

Area type and code
Ward (E05003323)

Central heating provision in household	Number of households	% of households with one usual resident		
		This Area	C'field	Derbyshire
No central heating	48	1.8	1.3	2.0
Has Central Heating	2,618	98.2	98.7	98.0
<i>of which</i>				
- Gas	2,263	84.9	88.2	83.9
- Electric including storage heaters	81	3.0	4.0	4.2
- Oil	20	0.8	0.3	2.6
- Solid fuel (wood, coal)	37	1.4	1.8	2.5
- Other and more than one type of heating	217	8.1	4.3	4.8

Table QS415EW



For an **explanation** of the various terms used in these tables, please see the accompanying **Glossary**.

There is also a **Summary** profile, and there are other extension profiles covering the following topics:- **Population, Economic Activity, Equalities, Health, Households and Housing**.

Profiles in Adobe Acrobat (pdf) format can be downloaded from the Derbyshire Observatory web site, which also provides interactive maps and charts - <http://observatory.derbyshire.gov.uk>

Version: 2.0