

## Brockwell

Area type and code  
Ward (E05003326)

### Total households

Total population resident in households	Total number of households	Total number of families in households
6,130	2,805	1,839

A family is defined as a group of people who are either a:

- married, same-sex civil partnership, or cohabiting couple, with or without child(ren)
- lone parent with child(ren)
- married, same-sex civil partnership, or cohabiting couple with grandchild(ren) but with no children present from the intervening generation
- single grandparent with grandchild(ren) but no children present from the intervening generation

Children in couple families need not belong to both members of the couple.

For single or couple grandparents with grandchildren present, the children of the grandparent(s) may also be present if they are not parents or grandparents of the youngest generation present.

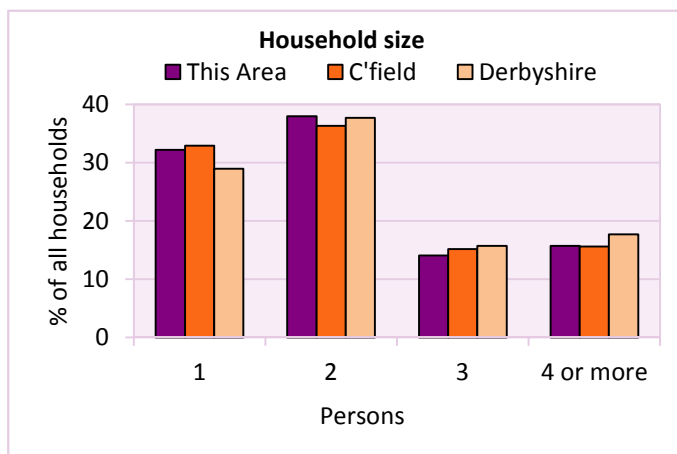
### Household size

Household size				
Persons	Number of households	% of total households		
		This Area	C'field	Derbyshire
1	904	32.2	32.9	28.9
2	1,066	38.0	36.3	37.7
3	394	14.0	15.2	15.7
4 or more	441	15.7	15.6	17.7

Table LC4404EW

Average household size				
Persons	Number of households	Average Household Size		
		This Area	C'field	Derbyshire
6,130	2,805	2.2	2.2	2.3

Table KS403EW



### Household composition

Household composition	Number of households	% of total households		
		This Area	C'field	Derbyshire
One person households:	904	32.2	32.9	28.9
- Pensioner	398	14.2	13.5	13.0
- Other	506	18.0	19.4	15.9
One family households:	1,546	55.1	52.4	57.2
- All pensioner	294	10.5	9.0	9.6
- Married couple households	950	33.9	32.2	36.4
- Cohabiting couple households	302	10.8	11.2	11.2
Lone parent households:	220	7.8	10.5	9.5
- with at least 1 dependent child	121	4.3	7.0	6.2
- all children non-dependent	99	3.5	3.4	3.3
Other households	135	4.8	4.2	4.4

Table KS105EW

# 2011 Census: Households Profile

Brockwell

Area type and code  
Ward (E05003326)

## Dependent children

Households with dependent children	Number of households	% of total households		
		This Area	C'field	Derbyshire
Households with dependent children: All ages	655	23.4	26.6	27.6
Households with dependent children: Age 0-4	244	8.7	9.9	10.0
Households with dependent children and no adult in employment	52	1.9	4.1	3.4
Households with one person in household with long-term health problem or disability with dependent children	102	3.6	4.7	4.5

Table KS106EW

Families with dependent children	Number of families	% of all families		
		This Area	C'field	Derbyshire
Families with 1 dependent child	294	16.0	19.7	18.5
Families with 2 or more dependent children	358	19.5	20.5	20.7
Male lone parent families	27	1.5	1.5	1.3
Female lone parent families	114	6.2	10.2	8.6

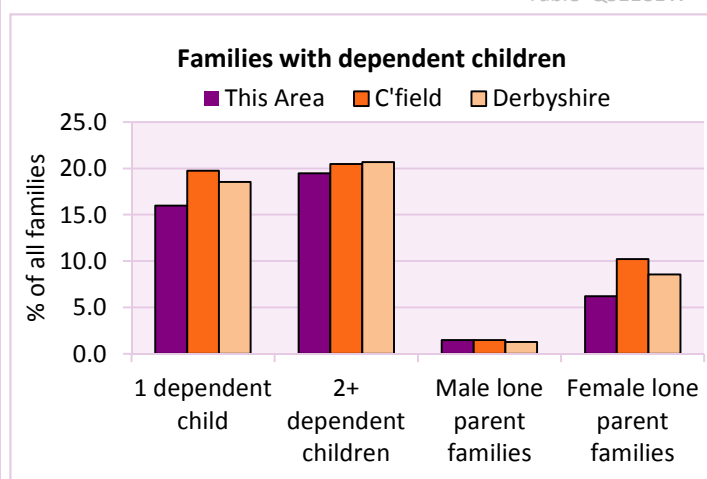
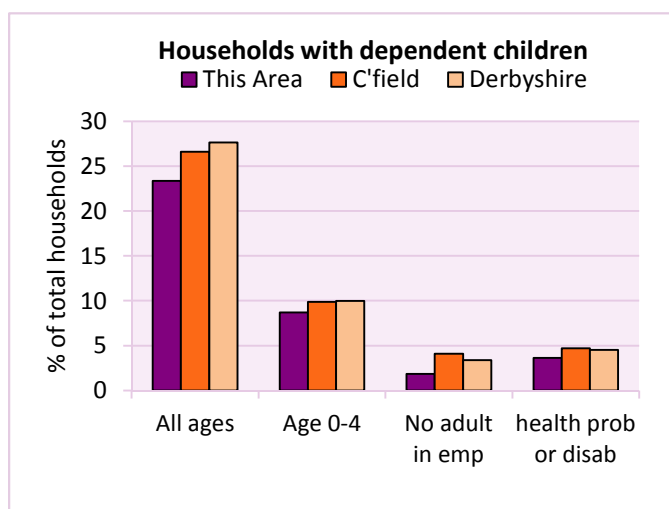
Table LC1114EW

Families with dependent children by employment status	Number of parents aged 16+	% of population 16+		
		This Area	C'field	Derbyshire
Couple families with dependent children:				
- 1 adult in employment	196	3.8	5.1	4.8
- 2 adults in employment	794	15.5	13.9	15.7
- No adult in employment	32	0.6	1.5	1.2
Lone parent families with dependent children:				
- 1 adult in employment	96	1.9	2.6	2.3
- No adult in employment	44	0.9	1.6	1.3

Table LC1601EW

Total dependent children	Dependent children		
	This Area	C'field	Derbyshire
Total dependent children	1,129	21,146	157,571

Table QS118EW



# 2011 Census: Households Profile

Brockwell

Area type and code  
Ward (E05003326)

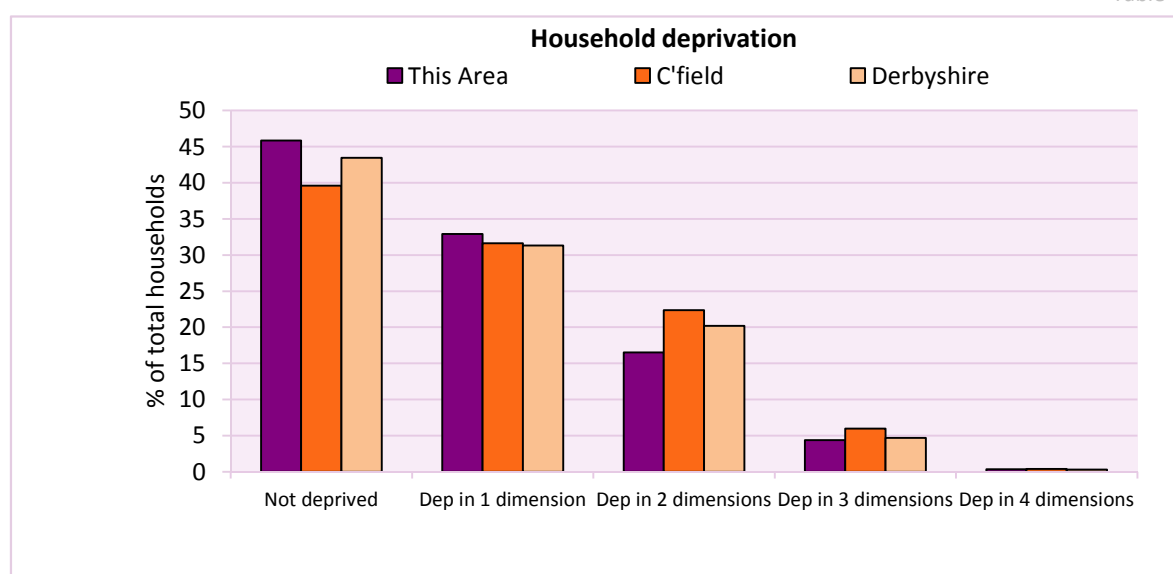
## Deprivation

The Census measure of deprivation uses the following four dimensions:

**Employment** - Where any member of the household who is not a full-time student is either unemployed or long-term sick; **Education** - Where no member of the household has at least a level 2 qualification, and no member of the household aged 16-18 is a full-time student; **Health and disability** - If any member of the household has 'bad or very bad' general health or has a long term health problem; and **Housing** - The household's accommodation is either overcrowded (with an occupancy rating -1 or less), is in a shared dwelling, or has no central heating. A household is classified as being deprived in one to four of these dimensions in any combination.

Household deprivation (Census classification)	Number of households	% of total households		
		This Area	C'field	Derbyshire
Not deprived in any dimension	1,286	45.8	39.6	43.5
Deprived in one dimension	923	32.9	31.6	31.3
Deprived in 2 dimensions	463	16.5	22.4	20.2
Deprived in 3 dimensions	123	4.4	6.0	4.7
Deprived in 4 dimensions	10	0.4	0.4	0.3

Table QS119EW



## Car availability

Car availability Number of cars or vans in household	Number of households	% of total households		
		This Area	C'field	Derbyshire
0	616	22.0	27.1	20.1
1	1,318	47.0	43.6	42.4
2	670	23.9	23.3	28.9
3	160	5.7	4.6	6.4
4+	41	1.5	1.3	2.2
<b>Total number of cars or vans</b>	<b>Number of cars/vans</b>	<b>Average number of cars per household</b>		
	3,330	This Area	C'field	Derbyshire
		1.2	1.1	1.3

Table KS404EW

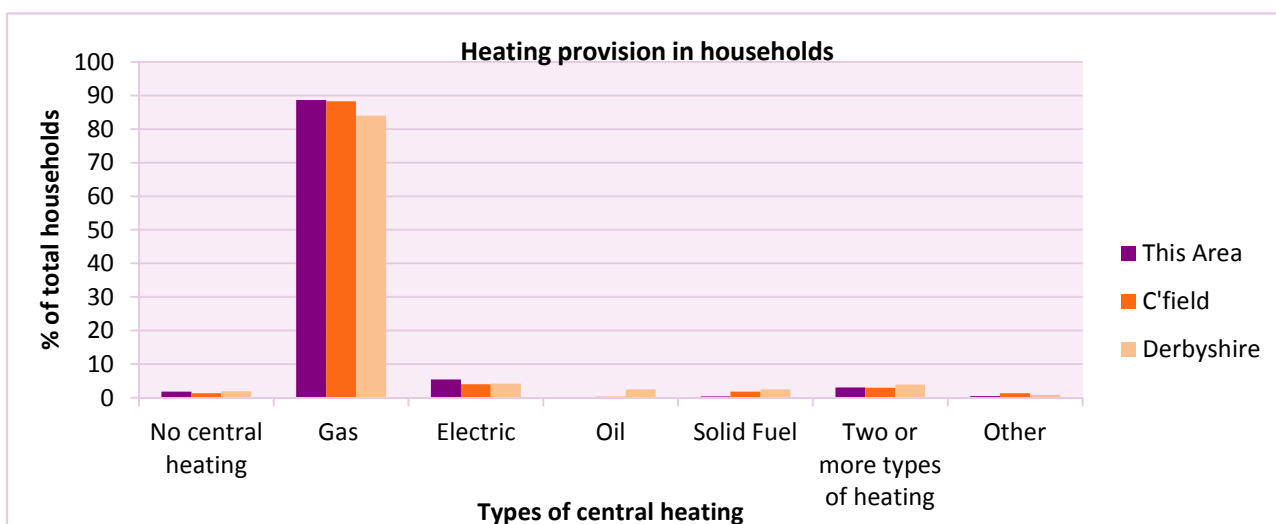
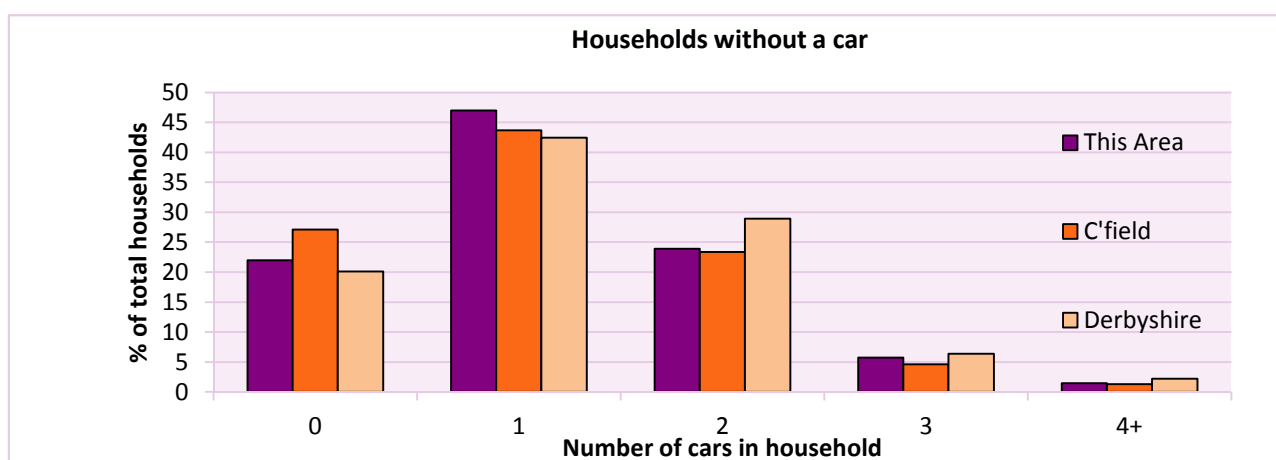
# 2011 Census: Households Profile

Brockwell

Area type and code  
Ward (E05003326)

Central heating provision in household	Number of households	% of households with one usual resident		
		This Area	C'field	Derbyshire
No central heating	52	1.9	1.3	2.0
Has Central Heating	2,753	98.1	98.7	98.0
<i>of which</i>				
- Gas	2,486	88.6	88.2	83.9
- Electric including storage heaters	153	5.5	4.0	4.2
- Oil	2	0.1	0.3	2.6
- Solid fuel (wood, coal)	11	0.4	1.8	2.5
- Other and more than one type of heating	101	3.6	4.3	4.8

Table QS415EW



For an **explanation** of the various terms used in these tables, please see the accompanying **Glossary**.

There is also a **Summary** profile, and there are other extension profiles covering the following topics:- **Population, Economic Activity, Equalities, Health, Households and Housing**.

**Profiles** in Adobe Acrobat (pdf) format can be downloaded from the Derbyshire Observatory web site, which also provides interactive maps and charts - <http://observatory.derbyshire.gov.uk>

Version: 2.0