

Hasland

Area type and code
Ward (E05003328)

Total households

Total population resident in households	Total number of households	Total number of families in households
6,501	2,880	2,013

A family is defined as a group of people who are either a:

- married, same-sex civil partnership, or cohabiting couple, with or without child(ren)
- lone parent with child(ren)
- married, same-sex civil partnership, or cohabiting couple with grandchild(ren) but with no children present from the intervening generation
- single grandparent with grandchild(ren) but no children present from the intervening generation

Children in couple families need not belong to both members of the couple.

For single or couple grandparents with grandchildren present, the children of the grandparent(s) may also be present if they are not parents or grandparents of the youngest generation present.

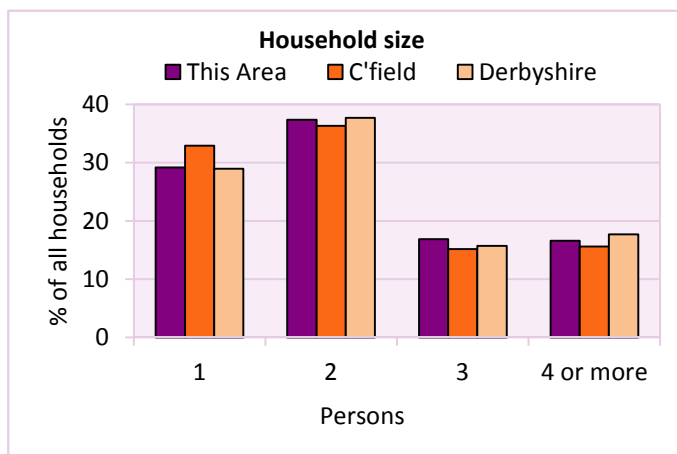
Household size

Persons	Number of households	% of total households		
		This Area	C'field	Derbyshire
1	841	29.2	32.9	28.9
2	1,076	37.4	36.3	37.7
3	485	16.8	15.2	15.7
4 or more	478	16.6	15.6	17.7

Table LC4404EW

Persons	Number of households	Average Household Size		
		This Area	C'field	Derbyshire
6,501	2,880	2.3	2.2	2.3

Table KS403EW



Household composition

Household composition	Number of households	% of total households		
		This Area	C'field	Derbyshire
One person households:	841	29.2	32.9	28.9
- Pensioner	343	11.9	13.5	13.0
- Other	498	17.3	19.4	15.9
One family households:	1,638	56.9	52.4	57.2
- All pensioner	255	8.9	9.0	9.6
- Married couple households	1,052	36.5	32.2	36.4
- Cohabiting couple households	331	11.5	11.2	11.2
Lone parent households:	292	10.1	10.5	9.5
- with at least 1 dependent child	198	6.9	7.0	6.2
- all children non-dependent	94	3.3	3.4	3.3
Other households	109	3.8	4.2	4.4

Table KS105EW

2011 Census: Households Profile

Hasland

Area type and code
Ward (E05003328)

Dependent children

Households with dependent children	Number of households	% of total households		
		This Area	C'field	Derbyshire
Households with dependent children: All ages	847	29.4	26.6	27.6
Households with dependent children: Age 0-4	309	10.7	9.9	10.0
Households with dependent children and no adult in employment	91	3.2	4.1	3.4
Households with one person in household with long-term health problem or disability with dependent children	141	4.9	4.7	4.5

Table KS106EW

Families with dependent children	Number of families	% of all families		
		This Area	C'field	Derbyshire
Families with 1 dependent child	428	21.3	19.7	18.5
Families with 2 or more dependent children	410	20.4	20.5	20.7
Male lone parent families	24	1.2	1.5	1.3
Female lone parent families	191	9.5	10.2	8.6

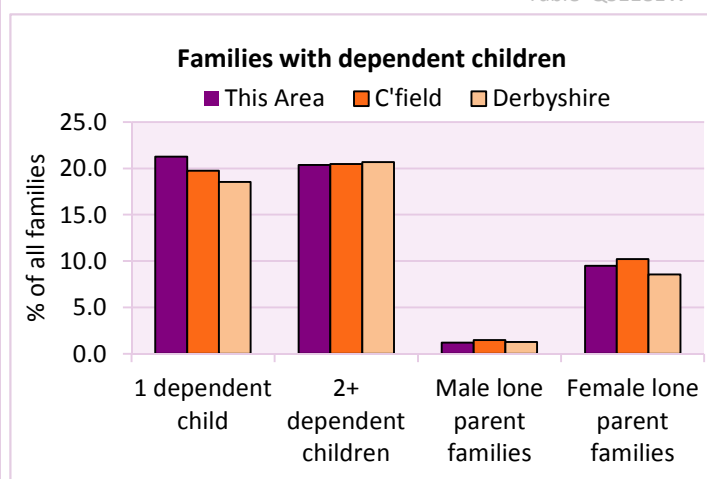
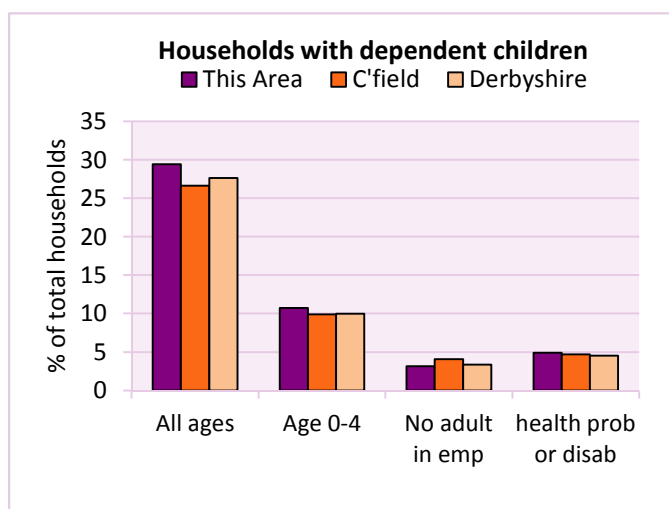
Table LC1114EW

Families with dependent children by employment status	Number of parents aged 16+	% of population 16+		
		This Area	C'field	Derbyshire
Couple families with dependent children:				
- 1 adult in employment	263	5.1	5.1	4.8
- 2 adults in employment	924	17.8	13.9	15.7
- No adult in employment	58	1.1	1.5	1.2
Lone parent families with dependent children:				
- 1 adult in employment	143	2.8	2.6	2.3
- No adult in employment	72	1.4	1.6	1.3

Table LC1601EW

Total dependent children	Dependent children		
	This Area	C'field	Derbyshire
Total dependent children	1,361	21,146	157,571

Table QS118EW



2011 Census: Households Profile

Hasland

Area type and code
Ward (E05003328)

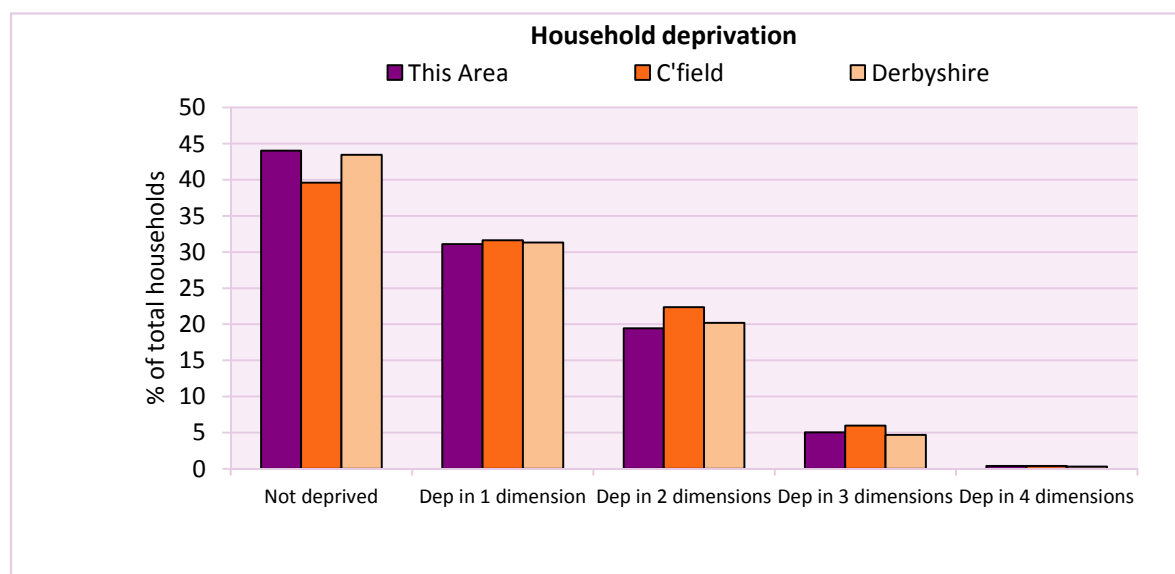
Deprivation

The Census measure of deprivation uses the following four dimensions:

Employment - Where any member of the household who is not a full-time student is either unemployed or long-term sick; **Education** - Where no member of the household has at least a level 2 qualification, and no member of the household aged 16-18 is a full-time student; **Health and disability** - If any member of the household has 'bad or very bad' general health or has a long term health problem; and **Housing** - The household's accommodation is either overcrowded (with an occupancy rating -1 or less), is in a shared dwelling, or has no central heating. A household is classified as being deprived in one to four of these dimensions in any combination.

Household deprivation (Census classification)	Number of households	% of total households		
		This Area	C'field	Derbyshire
Not deprived in any dimension	1,268	44.0	39.6	43.5
Deprived in one dimension	896	31.1	31.6	31.3
Deprived in 2 dimensions	560	19.4	22.4	20.2
Deprived in 3 dimensions	145	5.0	6.0	4.7
Deprived in 4 dimensions	11	0.4	0.4	0.3

Table QS119EW



Car availability

Car availability Number of cars or vans in household	Number of households	% of total households		
		This Area	C'field	Derbyshire
0	647	22.5	27.1	20.1
1	1,309	45.5	43.6	42.4
2	757	26.3	23.3	28.9
3	137	4.8	4.6	6.4
4+	30	1.0	1.3	2.2
Total number of cars or vans	Number of cars/vans	Average number of cars per household		
	3,367	This Area	C'field	Derbyshire
		1.2	1.1	1.3

Table KS404EW

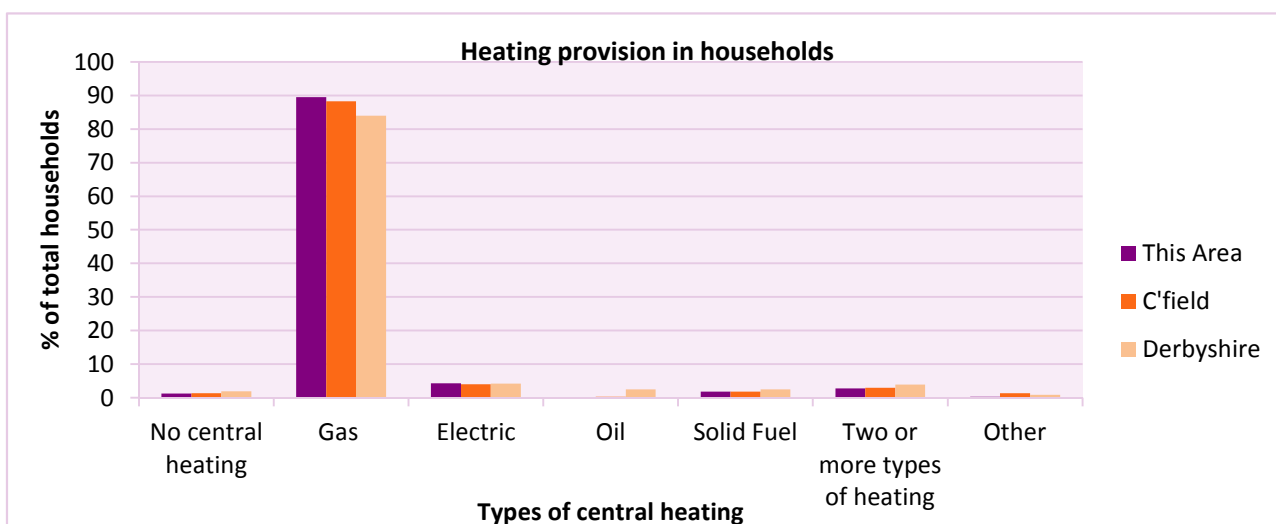
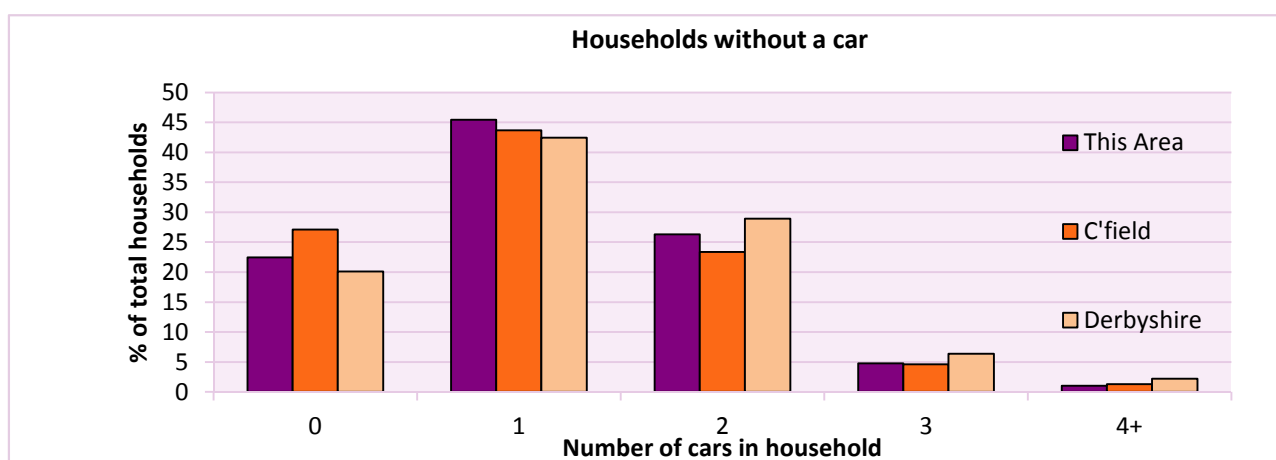
2011 Census: Households Profile

Hasland

Area type and code
Ward (E05003328)

Central heating provision in household	Number of households	% of households with one usual resident		
		This Area	C'field	Derbyshire
No central heating	36	1.3	1.3	2.0
Has Central Heating	2,844	98.8	98.7	98.0
<i>of which</i>				
- Gas	2,577	89.5	88.2	83.9
- Electric including storage heaters	125	4.3	4.0	4.2
- Oil	1	0.0	0.3	2.6
- Solid fuel (wood, coal)	52	1.8	1.8	2.5
- Other and more than one type of heating	89	3.1	4.3	4.8

Table QS415EW



For an **explanation** of the various terms used in these tables, please see the accompanying **Glossary**.

There is also a **Summary** profile, and there are other extension profiles covering the following topics:- **Population, Economic Activity, Equalities, Health, Households and Housing**.

Profiles in Adobe Acrobat (pdf) format can be downloaded from the Derbyshire Observatory web site, which also provides interactive maps and charts - <http://observatory.derbyshire.gov.uk>

Version: 2.0