

Holmebrook

Area type and code
Ward (E05003330)

Total households

Total population resident in households	Total number of households	Total number of families in households
4,377	2,205	1,213

A family is defined as a group of people who are either a:

- married, same-sex civil partnership, or cohabiting couple, with or without child(ren)
- lone parent with child(ren)
- married, same-sex civil partnership, or cohabiting couple with grandchild(ren) but with no children present from the intervening generation
- single grandparent with grandchild(ren) but no children present from the intervening generation

Children in couple families need not belong to both members of the couple.

For single or couple grandparents with grandchildren present, the children of the grandparent(s) may also be present if they are not parents or grandparents of the youngest generation present.

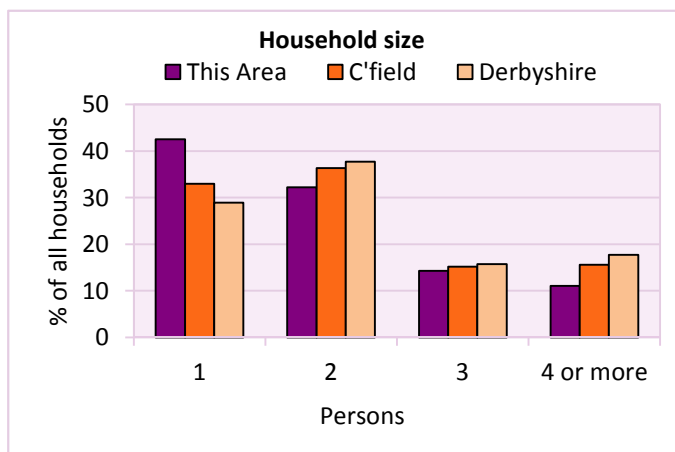
Household size

Persons	Number of households	% of total households		
		This Area	C'field	Derbyshire
1	938	42.5	32.9	28.9
2	710	32.2	36.3	37.7
3	314	14.2	15.2	15.7
4 or more	243	11.0	15.6	17.7

Table LC4404EW

Persons	Number of households	Average Household Size		
		This Area	C'field	Derbyshire
4,377	2,205	2.0	2.2	2.3

Table KS403EW



Household composition

Household composition	Number of households	% of total households		
		This Area	C'field	Derbyshire
One person households:	938	42.5	32.9	28.9
- Pensioner	358	16.2	13.5	13.0
- Other	580	26.3	19.4	15.9
One family households:	870	39.5	52.4	57.2
- All pensioner	113	5.1	9.0	9.6
- Married couple households	487	22.1	32.2	36.4
- Cohabiting couple households	270	12.2	11.2	11.2
Lone parent households:	280	12.7	10.5	9.5
- with at least 1 dependent child	203	9.2	7.0	6.2
- all children non-dependent	77	3.5	3.4	3.3
Other households	117	5.3	4.2	4.4

Table KS105EW

2011 Census: Households Profile

Holmebrook

Area type and code
Ward (E05003330)

Dependent children

Households with dependent children	Number of households	% of total households		
		This Area	C'field	Derbyshire
Households with dependent children: All ages	536	24.3	26.6	27.6
Households with dependent children: Age 0-4	195	8.8	9.9	10.0
Households with dependent children and no adult in employment	106	4.8	4.1	3.4
Households with one person in household with long-term health problem or disability with dependent children	93	4.2	4.7	4.5

Table KS106EW

Families with dependent children	Number of families	% of all families		
		This Area	C'field	Derbyshire
Families with 1 dependent child	317	26.1	19.7	18.5
Families with 2 or more dependent children	216	17.8	20.5	20.7
Male lone parent families	24	2.0	1.5	1.3
Female lone parent families	192	15.8	10.2	8.6

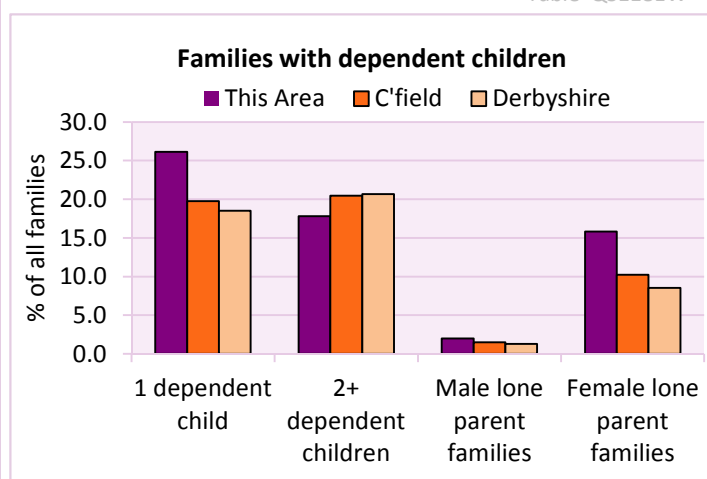
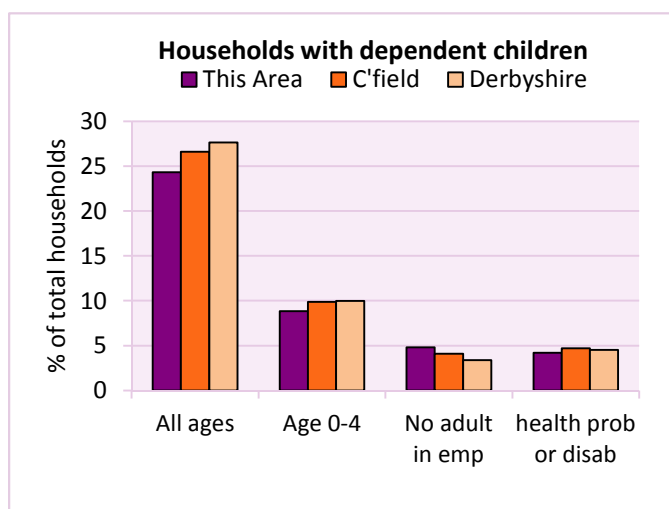
Table LC1114EW

Families with dependent children by employment status	Number of parents aged 16+	% of population 16+		
		This Area	C'field	Derbyshire
Couple families with dependent children:				
- 1 adult in employment	187	3.0	5.1	4.8
- 2 adults in employment	386	6.2	13.9	15.7
- No adult in employment	60	1.0	1.5	1.2
Lone parent families with dependent children:				
- 1 adult in employment	134	2.2	2.6	2.3
- No adult in employment	82	1.3	1.6	1.3

Table LC1601EW

Total dependent children	Dependent children		
	This Area	C'field	Derbyshire
Total dependent children	835	21,146	157,571

Table QS118EW



2011 Census: Households Profile

Holmebrook

Area type and code
Ward (E05003330)

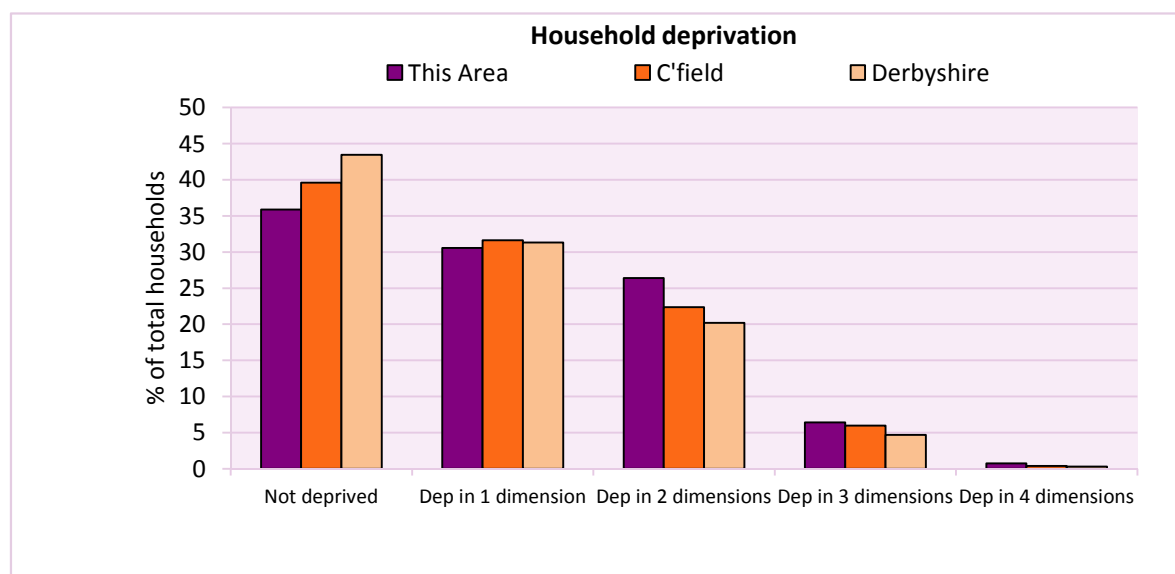
Deprivation

The Census measure of deprivation uses the following four dimensions:

Employment - Where any member of the household who is not a full-time student is either unemployed or long-term sick; **Education** - Where no member of the household has at least a level 2 qualification, and no member of the household aged 16-18 is a full-time student; **Health and disability** - If any member of the household has 'bad or very bad' general health or has a long term health problem; and **Housing** - The household's accommodation is either overcrowded (with an occupancy rating -1 or less), is in a shared dwelling, or has no central heating. A household is classified as being deprived in one to four of these dimensions in any combination.

Household deprivation (Census classification)	Number of households	% of total households		
		This Area	C'field	Derbyshire
Not deprived in any dimension	791	35.9	39.6	43.5
Deprived in one dimension	674	30.6	31.6	31.3
Deprived in 2 dimensions	582	26.4	22.4	20.2
Deprived in 3 dimensions	142	6.4	6.0	4.7
Deprived in 4 dimensions	16	0.7	0.4	0.3

Table QS119EW



Car availability

Car availability Number of cars or vans in household	Number of households	% of total households		
		This Area	C'field	Derbyshire
0	819	37.1	27.1	20.1
1	1,009	45.8	43.6	42.4
2	310	14.1	23.3	28.9
3	56	2.5	4.6	6.4
4+	11	0.5	1.3	2.2
Total number of cars or vans	Number of cars/vans	Average number of cars per household		
	1,854	This Area	C'field	Derbyshire
		0.8	1.1	1.3

Table KS404EW

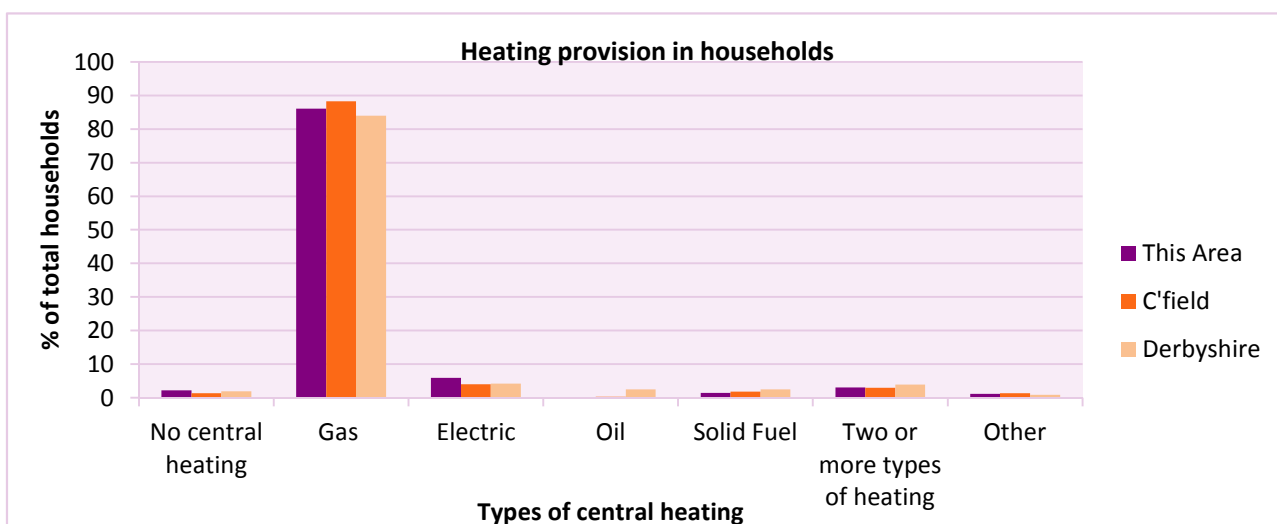
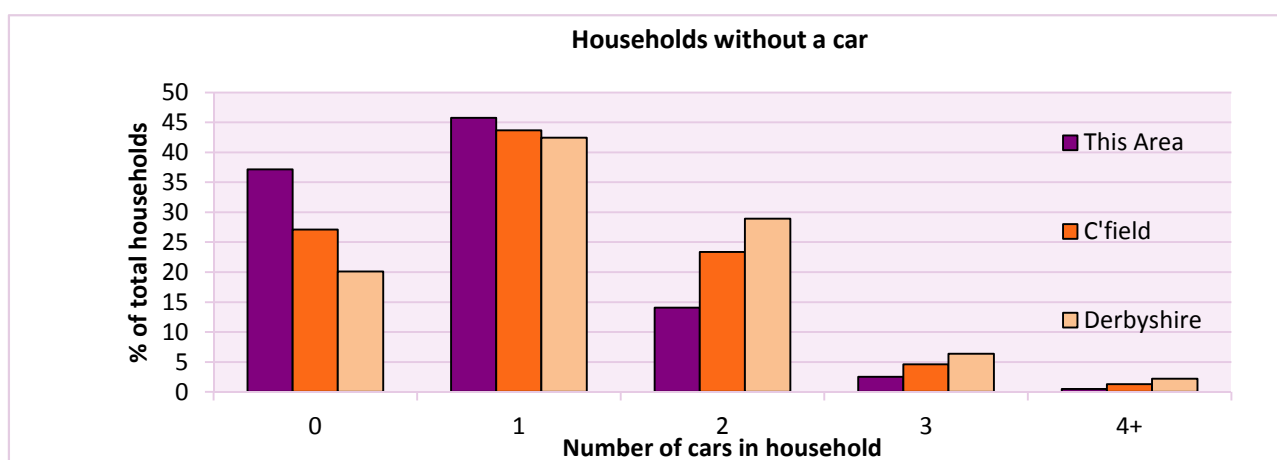
2011 Census: Households Profile

Holmebrook

Area type and code
Ward (E05003330)

Central heating provision in household	Number of households	% of households with one usual resident		
		This Area	C'field	Derbyshire
No central heating	49	2.2	1.3	2.0
Has Central Heating	2,156	97.8	98.7	98.0
<i>of which</i>				
- Gas	1,898	86.1	88.2	83.9
- Electric including storage heaters	132	6.0	4.0	4.2
- Oil	-	0.0	0.3	2.6
- Solid fuel (wood, coal)	32	1.5	1.8	2.5
- Other and more than one type of heating	94	4.3	4.3	4.8

Table QS415EW



For an **explanation** of the various terms used in these tables, please see the accompanying **Glossary**.

There is also a **Summary** profile, and there are other extension profiles covering the following topics:- **Population, Economic Activity, Equalities, Health, Households and Housing**.

Profiles in Adobe Acrobat (pdf) format can be downloaded from the Derbyshire Observatory web site, which also provides interactive maps and charts - <http://observatory.derbyshire.gov.uk>

Version: 2.0