

## Rother

Area type and code  
Ward (E05003337)

### Total households

Total population resident in households	Total number of households	Total number of families in households
6,410	2,992	1,850

A family is defined as a group of people who are either a:

- married, same-sex civil partnership, or cohabiting couple, with or without child(ren)
- lone parent with child(ren)
- married, same-sex civil partnership, or cohabiting couple with grandchild(ren) but with no children present from the intervening generation
- single grandparent with grandchild(ren) but no children present from the intervening generation

Children in couple families need not belong to both members of the couple.

For single or couple grandparents with grandchildren present, the children of the grandparent(s) may also be present if they are not parents or grandparents of the youngest generation present.

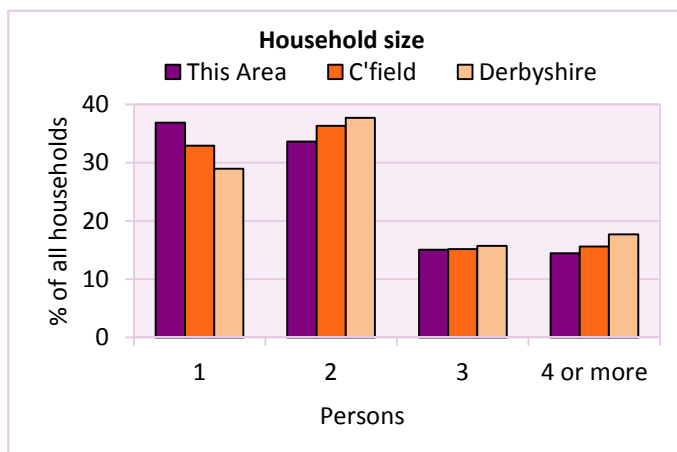
### Household size

Household size				
Persons	Number of households	% of total households		
		This Area	C'field	Derbyshire
1	1,103	36.9	32.9	28.9
2	1,007	33.7	36.3	37.7
3	450	15.0	15.2	15.7
4 or more	432	14.4	15.6	17.7

Table LC4404EW

Average household size				
Persons	Number of households	Average Household Size		
		This Area	C'field	Derbyshire
6,410	2,992	2.1	2.2	2.3

Table KS403EW



### Household composition

Household composition	Number of households	% of total households		
		This Area	C'field	Derbyshire
One person households:	1,103	36.9	32.9	28.9
- Pensioner	415	13.9	13.5	13.0
- Other	688	23.0	19.4	15.9
One family households:	1,352	45.2	52.4	57.2
- All pensioner	214	7.2	9.0	9.6
- Married couple households	801	26.8	32.2	36.4
- Cohabiting couple households	337	11.3	11.2	11.2
Lone parent households:	397	13.3	10.5	9.5
- with at least 1 dependent child	280	9.4	7.0	6.2
- all children non-dependent	117	3.9	3.4	3.3
Other households	140	4.7	4.2	4.4

Table KS105EW

# 2011 Census: Households Profile

Rother

Area type and code  
Ward (E05003337)

## Dependent children

Households with dependent children	Number of households	% of total households		
		This Area	C'field	Derbyshire
Households with dependent children: All ages	812	27.1	26.6	27.6
Households with dependent children: Age 0-4	339	11.3	9.9	10.0
Households with dependent children and no adult in employment	243	8.1	4.1	3.4
Households with one person in household with long-term health problem or disability with dependent children	171	5.7	4.7	4.5

Table KS106EW

Families with dependent children	Number of families	% of all families		
		This Area	C'field	Derbyshire
Families with 1 dependent child	403	21.8	19.7	18.5
Families with 2 or more dependent children	405	21.9	20.5	20.7
Male lone parent families	40	2.2	1.5	1.3
Female lone parent families	271	14.6	10.2	8.6

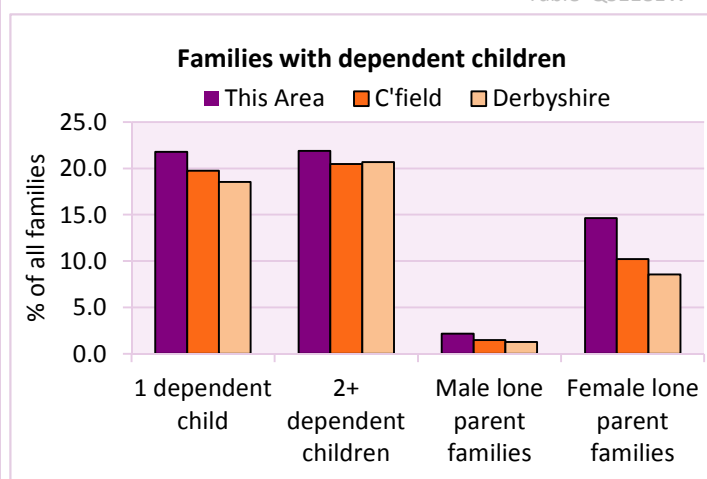
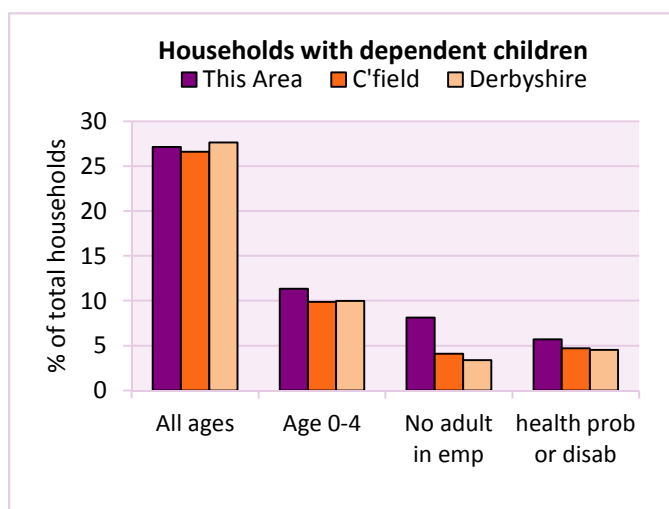
Table LC1114EW

Families with dependent children by employment status	Number of parents aged 16+	% of population 16+		
		This Area	C'field	Derbyshire
Couple families with dependent children:				
- 1 adult in employment	319	9.1	5.1	4.8
- 2 adults in employment	494	14.1	13.9	15.7
- No adult in employment	180	5.1	1.5	1.2
Lone parent families with dependent children:				
- 1 adult in employment	147	4.2	2.6	2.3
- No adult in employment	164	4.7	1.6	1.3

Table LC1601EW

Total dependent children	Dependent children		
	This Area	C'field	Derbyshire
Total dependent children	1,409	21,146	157,571

Table QS118EW



# 2011 Census: Households Profile

Rother

Area type and code  
Ward (E05003337)

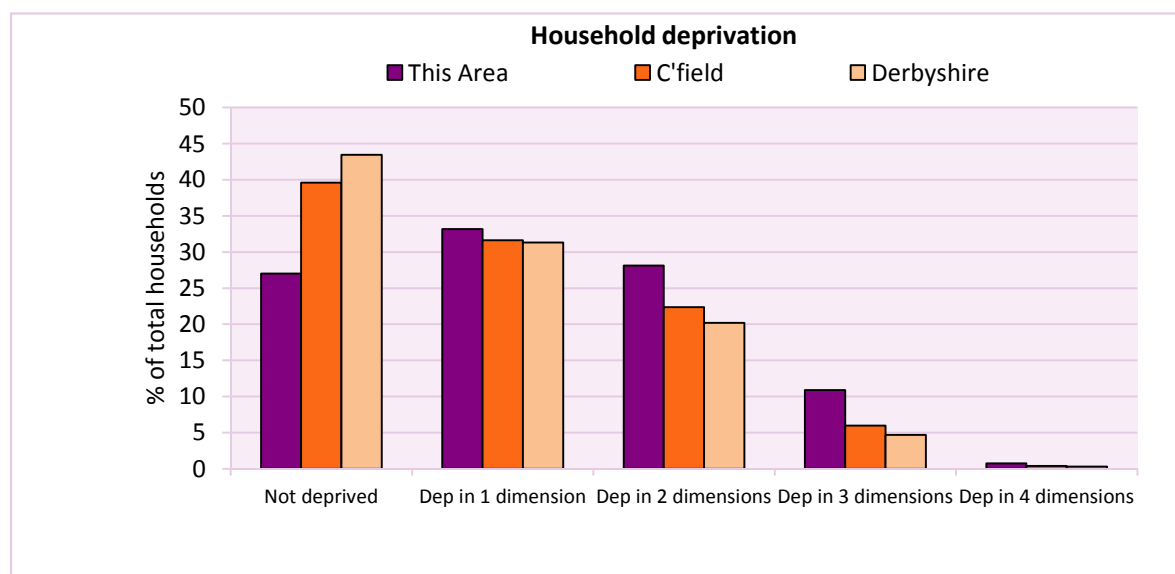
## Deprivation

The Census measure of deprivation uses the following four dimensions:

**Employment** - Where any member of the household who is not a full-time student is either unemployed or long-term sick; **Education** - Where no member of the household has at least a level 2 qualification, and no member of the household aged 16-18 is a full-time student; **Health and disability** - If any member of the household has 'bad or very bad' general health or has a long term health problem; and **Housing** - The household's accommodation is either overcrowded (with an occupancy rating -1 or less), is in a shared dwelling, or has no central heating. A household is classified as being deprived in one to four of these dimensions in any combination.

Household deprivation (Census classification)	Number of households	% of total households		
		This Area	C'field	Derbyshire
Not deprived in any dimension	809	27.0	39.6	43.5
Deprived in one dimension	993	33.2	31.6	31.3
Deprived in 2 dimensions	841	28.1	22.4	20.2
Deprived in 3 dimensions	326	10.9	6.0	4.7
Deprived in 4 dimensions	23	0.8	0.4	0.3

Table QS119EW



## Car availability

Car availability Number of cars or vans in household	Number of households	% of total households		
		This Area	C'field	Derbyshire
0	1,263	42.2	27.1	20.1
1	1,170	39.1	43.6	42.4
2	435	14.5	23.3	28.9
3	94	3.1	4.6	6.4
4+	30	1.0	1.3	2.2
<b>Total number of cars or vans</b>	<b>Number of cars/vans</b>	<b>Average number of cars per household</b>		
	2,452	This Area	C'field	Derbyshire
		0.8	1.1	1.3

Table KS404EW

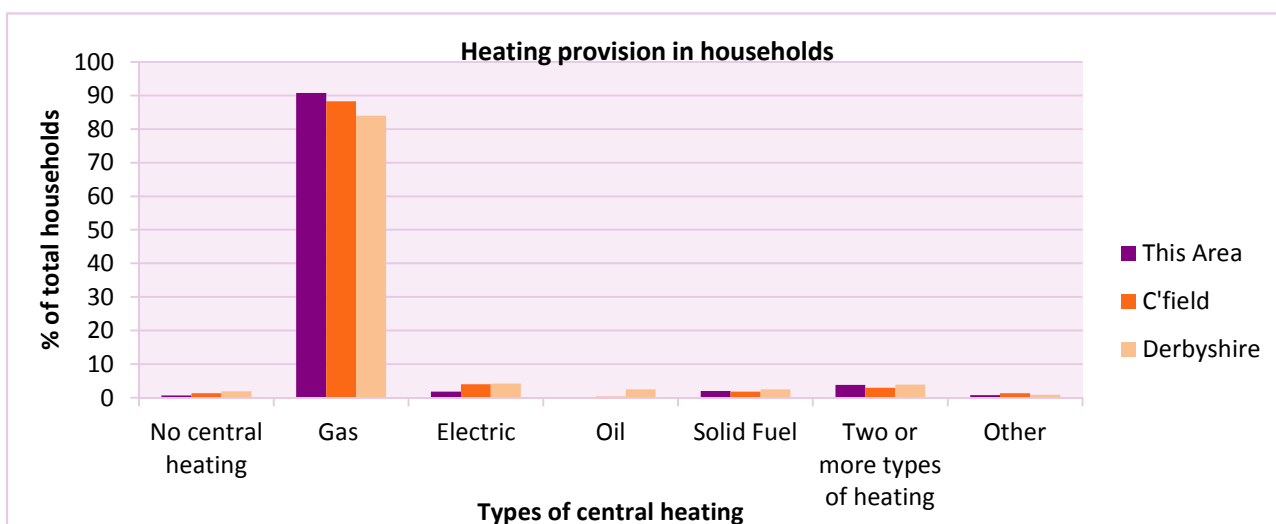
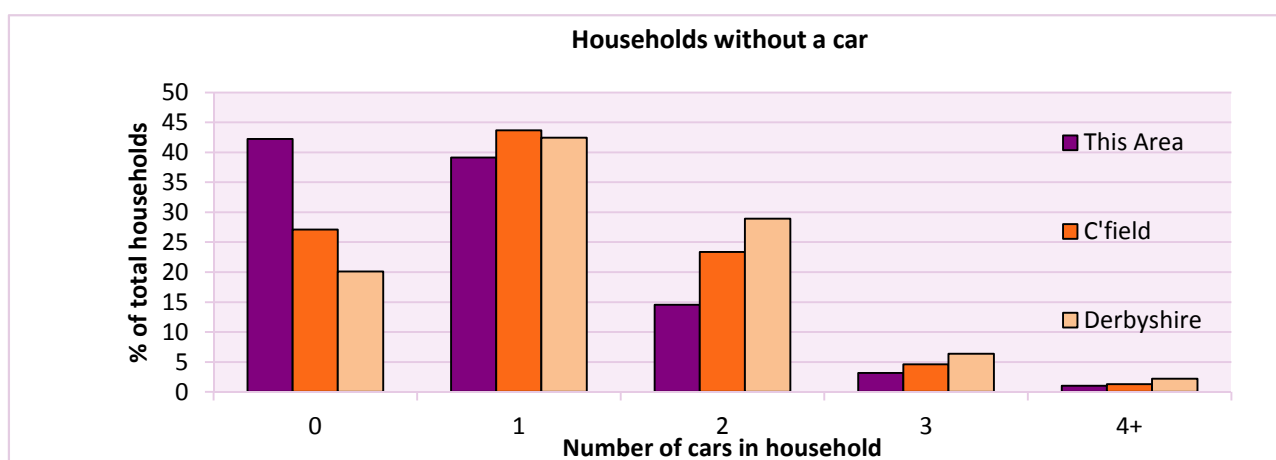
# 2011 Census: Households Profile

Rother

Area type and code  
Ward (E05003337)

Central heating provision in household	Number of households	% of households with one usual resident		
		This Area	C'field	Derbyshire
No central heating	21	0.7	1.3	2.0
Has Central Heating	2,971	99.3	98.7	98.0
<i>of which</i>				
- Gas	2,713	90.7	88.2	83.9
- Electric including storage heaters	55	1.8	4.0	4.2
- Oil	2	0.1	0.3	2.6
- Solid fuel (wood, coal)	60	2.0	1.8	2.5
- Other and more than one type of heating	141	4.7	4.3	4.8

Table QS415EW



For an **explanation** of the various terms used in these tables, please see the accompanying **Glossary**.

There is also a **Summary** profile, and there are other extension profiles covering the following topics:- **Population, Economic Activity, Equalities, Health, Households and Housing**.

**Profiles** in Adobe Acrobat (pdf) format can be downloaded from the Derbyshire Observatory web site, which also provides interactive maps and charts - <http://observatory.derbyshire.gov.uk>

Version: 2.0