

## Ashbourne North

Area type and code  
Ward (E05003342)

### Total households

Total population resident in households	Total number of households	Total number of families in households
3,803	1,684	1,137

A family is defined as a group of people who are either a:

- married, same-sex civil partnership, or cohabiting couple, with or without child(ren)
- lone parent with child(ren)
- married, same-sex civil partnership, or cohabiting couple with grandchild(ren) but with no children present from the intervening generation
- single grandparent with grandchild(ren) but no children present from the intervening generation

Children in couple families need not belong to both members of the couple.

For single or couple grandparents with grandchildren present, the children of the grandparent(s) may also be present if they are not parents or grandparents of the youngest generation present.

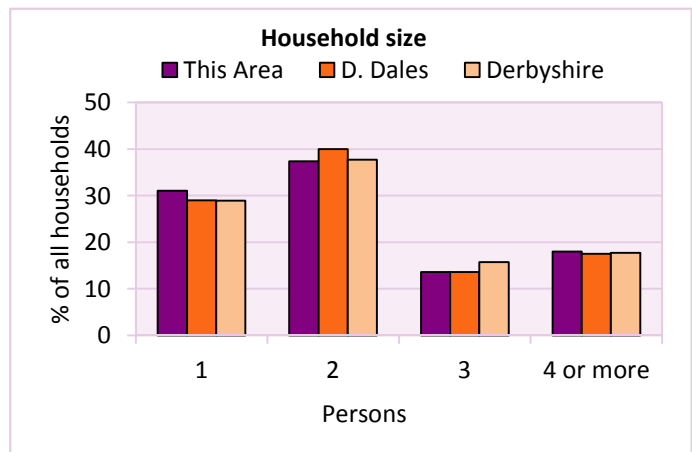
### Household size

Household size		% of total households		
Persons	Number of households	This Area	D. Dales	Derbyshire
1	523	31.1	28.9	28.9
2	629	37.4	40.0	37.7
3	229	13.6	13.6	15.7
4 or more	303	18.0	17.5	17.7

Table LC4404EW

Average household size		Average Household Size		
Persons	Number of households	This Area	D. Dales	Derbyshire
3,803	1,684	2.3	2.3	2.3

Table KS403EW



### Household composition

Household composition	Number of households	% of total households		
		This Area	D. Dales	Derbyshire
One person households:	523	31.1	28.9	28.9
- Pensioner	265	15.7	15.1	13.0
- Other	258	15.3	13.8	15.9
One family households:	918	54.5	59.4	57.2
- All pensioner	188	11.2	11.8	9.6
- Married couple households	591	35.1	38.7	36.4
- Cohabiting couple households	139	8.3	8.9	11.2
Lone parent households:	178	10.6	7.4	9.5
- with at least 1 dependent child	115	6.8	4.5	6.2
- all children non-dependent	63	3.7	2.9	3.3
Other households	65	3.9	4.2	4.4

Table KS105EW

# 2011 Census: Households Profile

Ashbourne North

Area type and code  
Ward (E05003342)

## Dependent children

Households with dependent children	Number of households	% of total households		
		This Area	D. Dales	Derbyshire
Households with dependent children: All ages	452	26.8	24.9	27.6
Households with dependent children: Age 0-4	135	8.0	7.9	10.0
Households with dependent children and no adult in employment	44	2.6	1.8	3.4
Households with one person in household with long-term health problem or disability with dependent children	71	4.2	3.7	4.5

Table KS106EW

Families with dependent children	Number of families	% of all families		
		This Area	D. Dales	Derbyshire
Families with 1 dependent child	181	15.9	15.0	18.5
Families with 2 or more dependent children	272	23.9	20.5	20.7
Male lone parent families	17	1.5	1.1	1.3
Female lone parent families	103	9.1	5.9	8.6

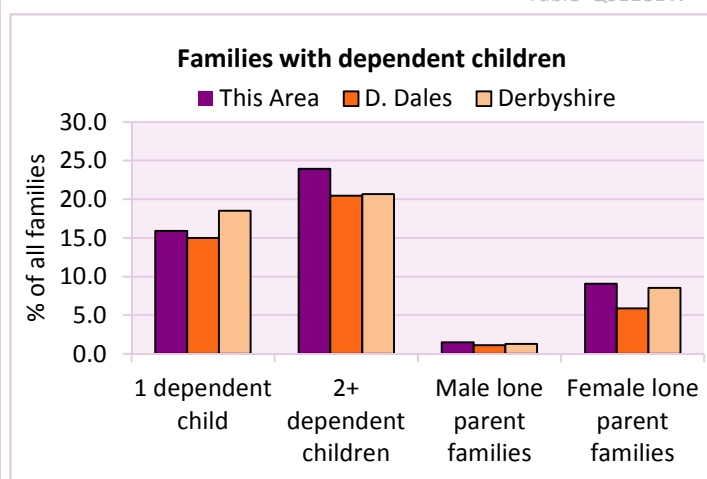
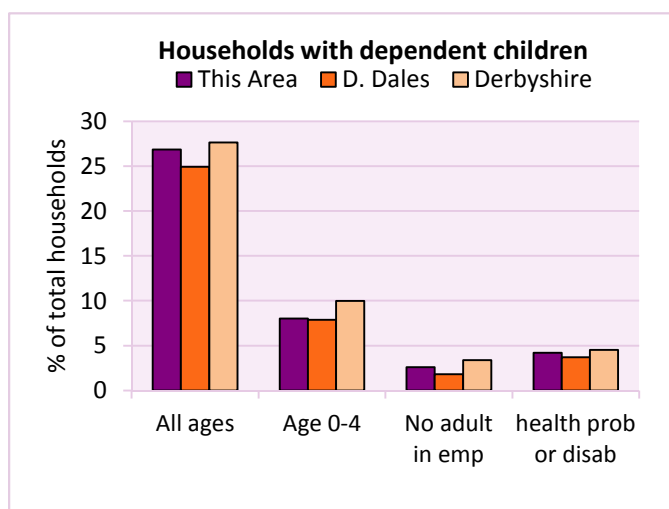
Table LC1114EW

Families with dependent children by employment status	Number of parents aged 16+	% of population 16+		
		This Area	D. Dales	Derbyshire
Couple families with dependent children:				
- 1 adult in employment	128	2.5	4.1	4.8
- 2 adults in employment	522	10.1	15.8	15.7
- No adult in employment	16	0.3	0.7	1.2
Lone parent families with dependent children:				
- 1 adult in employment	78	1.5	1.8	2.3
- No adult in employment	42	0.8	0.7	1.3

Table LC1601EW

Total dependent children	Dependent children		
	This Area	D. Dales	Derbyshire
Total dependent children	827	13,607	157,571

Table QS118EW



# 2011 Census: Households Profile

Ashbourne North

Area type and code  
Ward (E05003342)

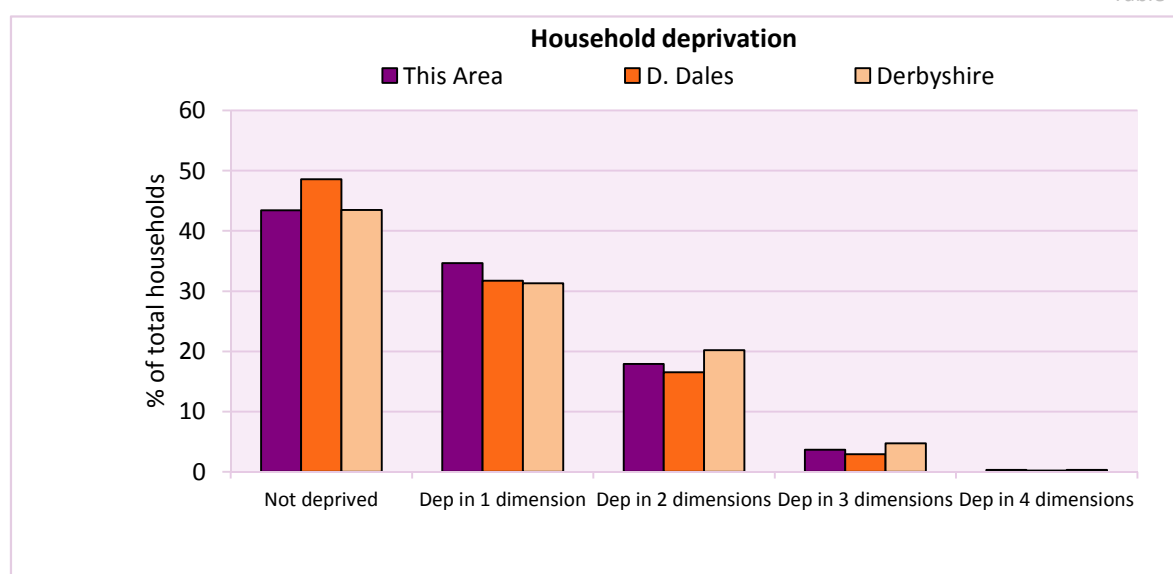
## Deprivation

The Census measure of deprivation uses the following four dimensions:

**Employment** - Where any member of the household who is not a full-time student is either unemployed or long-term sick; **Education** - Where no member of the household has at least a level 2 qualification, and no member of the household aged 16-18 is a full-time student; **Health and disability** - If any member of the household has 'bad or very bad' general health or has a long term health problem; and **Housing** - The household's accommodation is either overcrowded (with an occupancy rating -1 or less), is in a shared dwelling, or has no central heating. A household is classified as being deprived in one to four of these dimensions in any combination.

Household deprivation (Census classification)	Number of households	% of total households		
		This Area	D. Dales	Derbyshire
Not deprived in any dimension	731	43.4	48.6	43.5
Deprived in one dimension	584	34.7	31.7	31.3
Deprived in 2 dimensions	302	17.9	16.5	20.2
Deprived in 3 dimensions	62	3.7	2.9	4.7
Deprived in 4 dimensions	5	0.3	0.2	0.3

Table QS119EW



## Car availability

Car availability Number of cars or vans in household	Number of households	% of total households		
		This Area	D. Dales	Derbyshire
0	395	23.5	14.8	20.1
1	737	43.8	40.3	42.4
2	407	24.2	33.3	28.9
3	106	6.3	8.2	6.4
4+	39	2.3	3.5	2.2
<b>Total number of cars or vans</b>	<b>Number of cars/vans</b>	<b>Average number of cars per household</b>		
	2,040	This Area	D. Dales	Derbyshire
		1.2	1.5	1.3

Table KS404EW

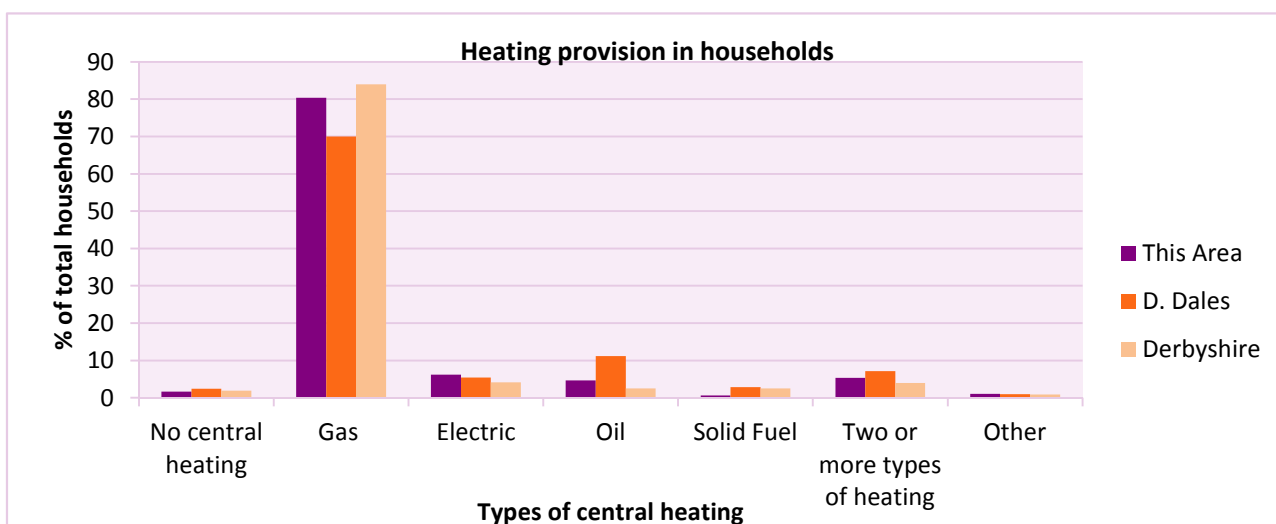
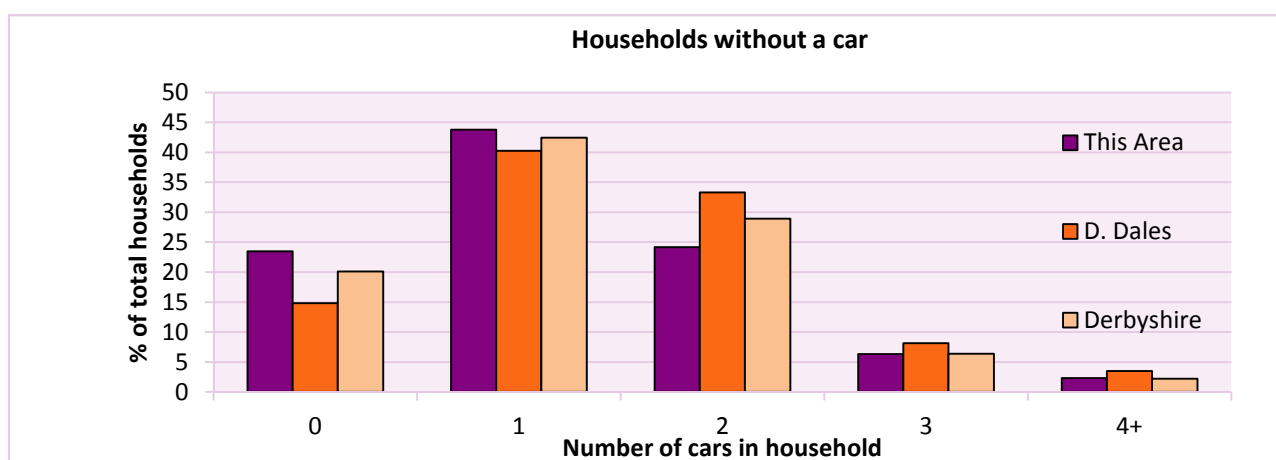
# 2011 Census: Households Profile

## Ashbourne North

Area type and code  
Ward (E05003342)

Central heating provision in household	Number of households	% of households with one usual resident		
		This Area	D. Dales	Derbyshire
No central heating	28	1.7	2.4	2.0
Has Central Heating	1,656	98.3	97.6	98.0
<i>of which</i>				
- Gas	1,354	80.4	70.0	83.9
- Electric including storage heaters	105	6.2	5.5	4.2
- Oil	78	4.6	11.2	2.6
- Solid fuel (wood, coal)	11	0.7	2.8	2.5
- Other and more than one type of heating	108	6.4	8.1	4.8

Table QS415EW



For an **explanation** of the various terms used in these tables, please see the accompanying **Glossary**.

There is also a **Summary** profile, and there are other extension profiles covering the following topics:- **Population, Economic Activity, Equalities, Health, Households and Housing**.

**Profiles** in Adobe Acrobat (pdf) format can be downloaded from the Derbyshire Observatory web site, which also provides interactive maps and charts - <http://observatory.derbyshire.gov.uk>

Version: 2.0