

Hadfield North

Area type and code
Ward (E05003399)

Total households

Total population resident in households	Total number of households	Total number of families in households
1,935	850	571

A family is defined as a group of people who are either a:

- married, same-sex civil partnership, or cohabiting couple, with or without child(ren)
- lone parent with child(ren)
- married, same-sex civil partnership, or cohabiting couple with grandchild(ren) but with no children present from the intervening generation
- single grandparent with grandchild(ren) but no children present from the intervening generation

Children in couple families need not belong to both members of the couple.

For single or couple grandparents with grandchildren present, the children of the grandparent(s) may also be present if they are not parents or grandparents of the youngest generation present.

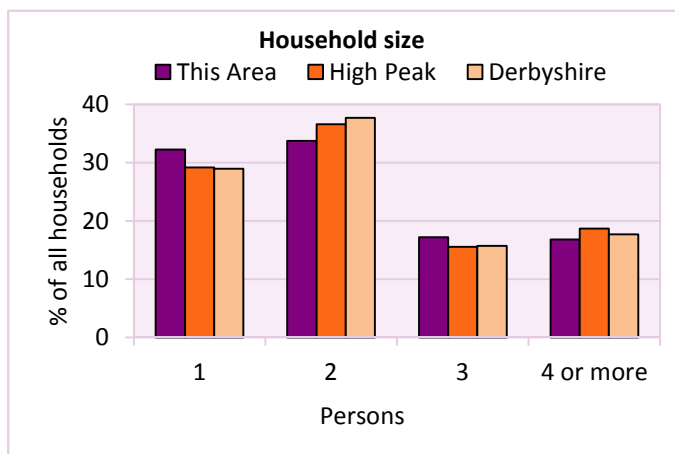
Household size

Persons	Number of households	% of total households		
		This Area	High Peak	Derbyshire
1	274	32.2	29.2	28.9
2	287	33.8	36.6	37.7
3	146	17.2	15.5	15.7
4 or more	143	16.8	18.7	17.7

Table LC4404EW

Persons	Number of households	Average Household Size		
		This Area	High Peak	Derbyshire
1,935	850	2.3	2.3	2.3

Table KS403EW



Household composition

Household composition	Number of households	% of total households		
		This Area	High Peak	Derbyshire
One person households:	274	32.2	29.2	28.9
- Pensioner	112	13.2	12.7	13.0
- Other	162	19.1	16.4	15.9
One family households:	386	45.4	56.3	57.2
- All pensioner	51	6.0	8.6	9.6
- Married couple households	231	27.2	36.4	36.4
- Cohabiting couple households	104	12.2	11.2	11.2
Lone parent households:	152	17.9	9.9	9.5
- with at least 1 dependent child	103	12.1	6.4	6.2
- all children non-dependent	49	5.8	3.4	3.3
Other households	38	4.5	4.7	4.4

Table KS105EW

2011 Census: Households Profile

Hadfield North

Area type and code
Ward (E05003399)

Dependent children

Households with dependent children	Number of households	% of total households		
		This Area	High Peak	Derbyshire
Households with dependent children: All ages	275	32.4	28.4	27.6
Households with dependent children: Age 0-4	109	12.8	10.2	10.0
Households with dependent children and no adult in employment	49	5.8	2.9	3.4
Households with one person in household with long-term health problem or disability with dependent children	54	6.4	4.4	4.5

Table KS106EW

Families with dependent children	Number of families	% of all families		
		This Area	High Peak	Derbyshire
Families with 1 dependent child	141	24.7	18.8	18.5
Families with 2 or more dependent children	132	23.1	21.9	20.7
Male lone parent families	11	1.9	1.4	1.3
Female lone parent families	99	17.3	8.8	8.6

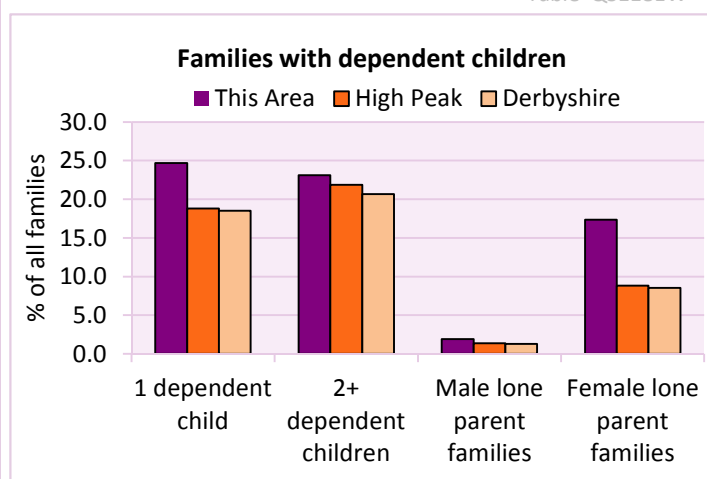
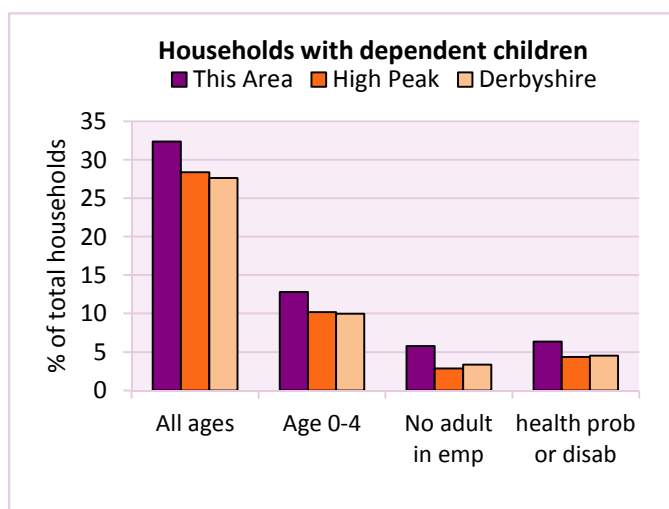
Table LC1114EW

Families with dependent children by employment status	Number of parents aged 16+	% of population 16+		
		This Area	High Peak	Derbyshire
Couple families with dependent children:				
- 1 adult in employment	88	4.7	4.5	4.8
- 2 adults in employment	202	10.9	16.8	15.7
- No adult in employment	36	1.9	0.8	1.2
Lone parent families with dependent children:				
- 1 adult in employment	77	4.1	2.5	2.3
- No adult in employment	33	1.8	1.2	1.3

Table LC1601EW

Total dependent children	Dependent children		
	This Area	High Peak	Derbyshire
Total dependent children	476	19,089	157,571

Table QS118EW



2011 Census: Households Profile

Hadfield North

Area type and code
Ward (E05003399)

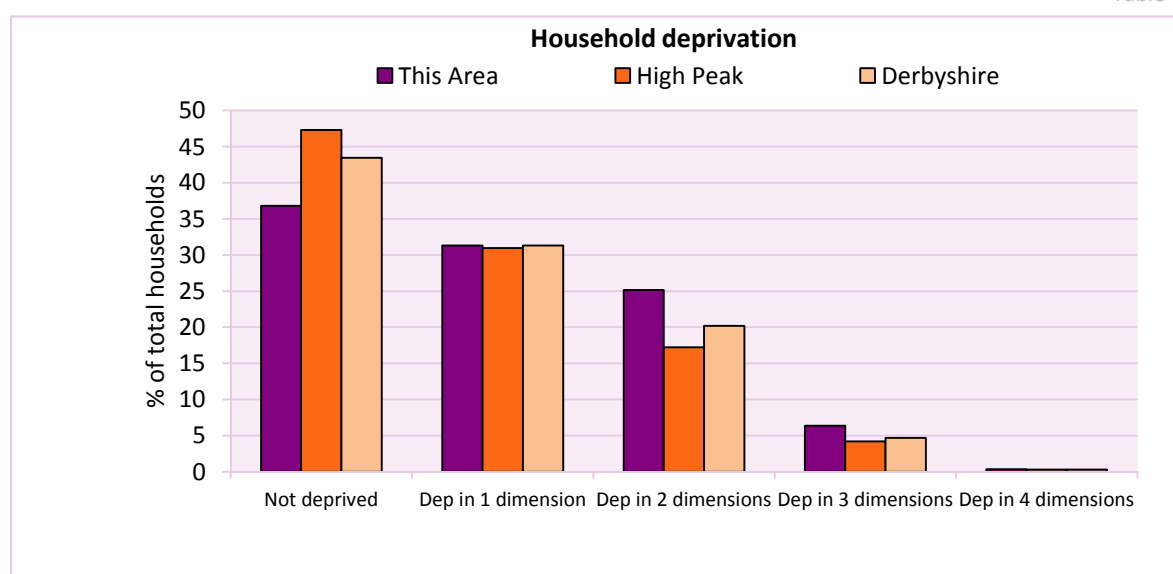
Deprivation

The Census measure of deprivation uses the following four dimensions:

Employment - Where any member of the household who is not a full-time student is either unemployed or long-term sick; **Education** - Where no member of the household has at least a level 2 qualification, and no member of the household aged 16-18 is a full-time student; **Health and disability** - If any member of the household has 'bad or very bad' general health or has a long term health problem; and **Housing** - The household's accommodation is either overcrowded (with an occupancy rating -1 or less), is in a shared dwelling, or has no central heating. A household is classified as being deprived in one to four of these dimensions in any combination.

Household deprivation (Census classification)	Number of households	% of total households		
		This Area	High Peak	Derbyshire
Not deprived in any dimension	313	36.8	47.3	43.5
Deprived in one dimension	266	31.3	31.0	31.3
Deprived in 2 dimensions	214	25.2	17.2	20.2
Deprived in 3 dimensions	54	6.4	4.2	4.7
Deprived in 4 dimensions	3	0.4	0.3	0.3

Table QS119EW



Car availability

Car availability Number of cars or vans in household	Number of households	% of total households		
		This Area	High Peak	Derbyshire
0	277	32.6	19.6	20.1
1	362	42.6	43.5	42.4
2	168	19.8	28.7	28.9
3	37	4.4	6.1	6.4
4+	6	0.7	2.1	2.2
Total number of cars or vans	Number of cars/vans	Average number of cars per household		
	839	This Area	High Peak	Derbyshire
		1.0	1.3	1.3

Table KS404EW

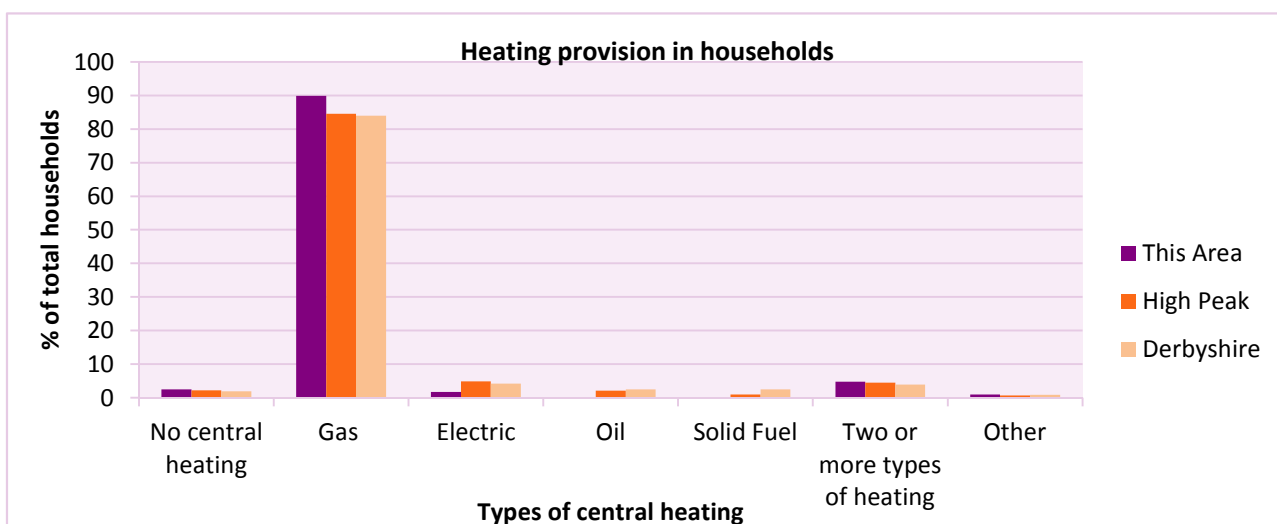
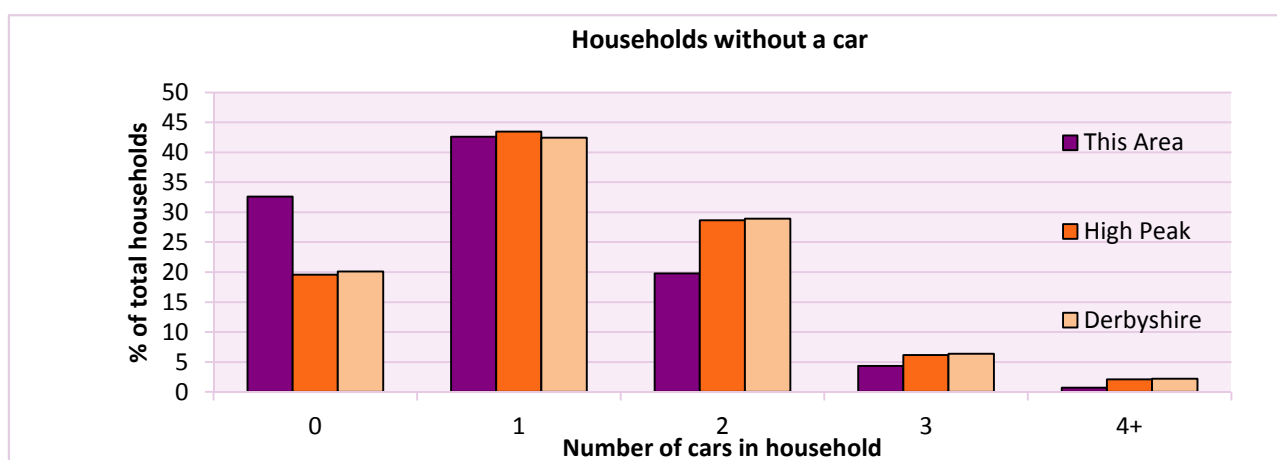
2011 Census: Households Profile

Hadfield North

Area type and code
Ward (E05003399)

Central heating provision in household	Number of households	% of households with one usual resident		
		This Area	High Peak	Derbyshire
No central heating	21	2.5	2.3	2.0
Has Central Heating	829	97.5	97.7	98.0
<i>of which</i>				
- Gas	764	89.9	84.5	83.9
- Electric including storage heaters	15	1.8	4.9	4.2
- Oil	-	0.0	2.2	2.6
- Solid fuel (wood, coal)	1	0.1	1.0	2.5
- Other and more than one type of heating	49	5.8	5.3	4.8

Table QS415EW



For an **explanation** of the various terms used in these tables, please see the accompanying **Glossary**.

There is also a **Summary** profile, and there are other extension profiles covering the following topics:- **Population, Economic Activity, Equalities, Health, Households and Housing**.

Profiles in Adobe Acrobat (pdf) format can be downloaded from the Derbyshire Observatory web site, which also provides interactive maps and charts - <http://observatory.derbyshire.gov.uk>

Version: 2.0