

## Howard Town

Area type and code  
Ward (E05003403)

### Total households

Total population resident in households	Total number of households	Total number of families in households
4,133	1,961	1,223

A family is defined as a group of people who are either a:

- married, same-sex civil partnership, or cohabiting couple, with or without child(ren)
- lone parent with child(ren)
- married, same-sex civil partnership, or cohabiting couple with grandchild(ren) but with no children present from the intervening generation
- single grandparent with grandchild(ren) but no children present from the intervening generation

Children in couple families need not belong to both members of the couple.

For single or couple grandparents with grandchildren present, the children of the grandparent(s) may also be present if they are not parents or grandparents of the youngest generation present.

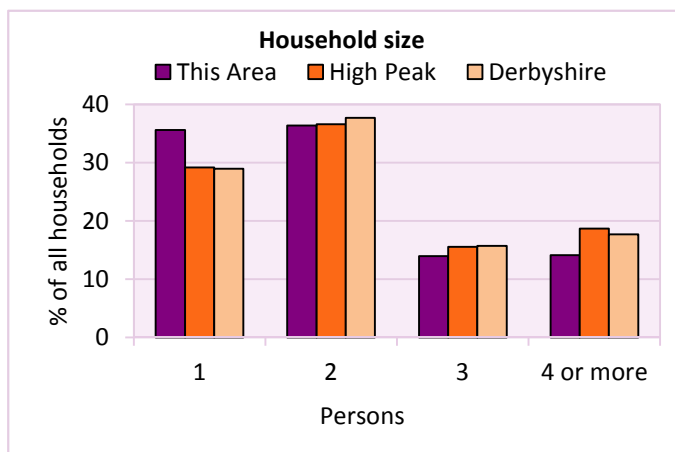
### Household size

Household size		% of total households		
Persons	Number of households	This Area	High Peak	Derbyshire
1	698	35.6	29.2	28.9
2	713	36.4	36.6	37.7
3	273	13.9	15.5	15.7
4 or more	277	14.1	18.7	17.7

Table LC4404EW

Average household size		Average Household Size		
Persons	Number of households	This Area	High Peak	Derbyshire
4,133	1,961	2.1	2.3	2.3

Table KS403EW



### Household composition

Household composition	Number of households	% of total households		
		This Area	High Peak	Derbyshire
One person households:	698	35.6	29.2	28.9
- Pensioner	211	10.8	12.7	13.0
- Other	487	24.8	16.4	15.9
One family households:	955	48.7	56.3	57.2
- All pensioner	104	5.3	8.6	9.6
- Married couple households	540	27.5	36.4	36.4
- Cohabiting couple households	311	15.9	11.2	11.2
Lone parent households:	215	11.0	9.9	9.5
- with at least 1 dependent child	147	7.5	6.4	6.2
- all children non-dependent	68	3.5	3.4	3.3
Other households	93	4.7	4.7	4.4

Table KS105EW

# 2011 Census: Households Profile

Howard Town

Area type and code  
Ward (E05003403)

## Dependent children

Households with dependent children	Number of households	% of total households		
		This Area	High Peak	Derbyshire
Households with dependent children: All ages	500	25.5	28.4	27.6
Households with dependent children: Age 0-4	206	10.5	10.2	10.0
Households with dependent children and no adult in employment	56	2.9	2.9	3.4
Households with one person in household with long-term health problem or disability with dependent children	71	3.6	4.4	4.5

Table KS106EW

Families with dependent children	Number of families	% of all families		
		This Area	High Peak	Derbyshire
Families with 1 dependent child	270	22.1	18.8	18.5
Families with 2 or more dependent children	232	19.0	21.9	20.7
Male lone parent families	22	1.8	1.4	1.3
Female lone parent families	135	11.0	8.8	8.6

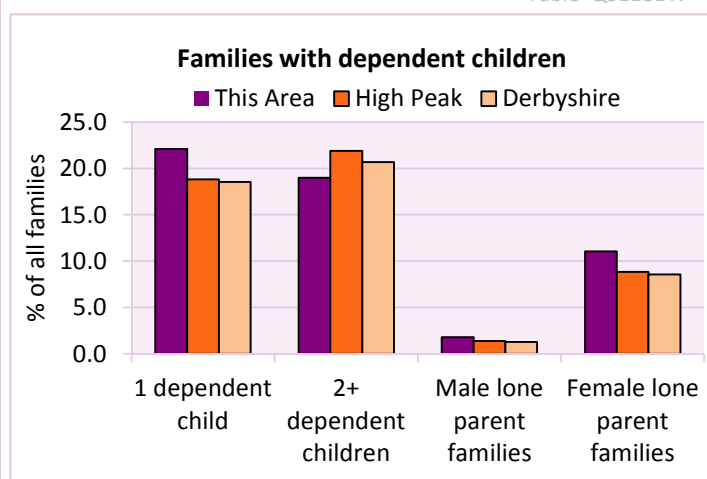
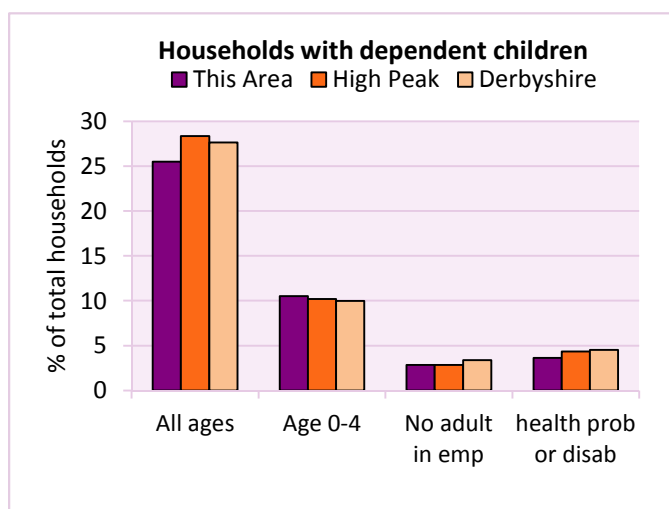
Table LC1114EW

Families with dependent children by employment status	Number of parents aged 16+	% of population 16+		
		This Area	High Peak	Derbyshire
Couple families with dependent children:				
- 1 adult in employment	172	5.2	4.5	4.8
- 2 adults in employment	488	14.9	16.8	15.7
- No adult in employment	30	0.9	0.8	1.2
Lone parent families with dependent children:				
- 1 adult in employment	113	3.4	2.5	2.3
- No adult in employment	44	1.3	1.2	1.3

Table LC1601EW

Total dependent children	Dependent children		
	This Area	High Peak	Derbyshire
Total dependent children	803	19,089	157,571

Table QS118EW



# 2011 Census: Households Profile

Howard Town

Area type and code  
Ward (E05003403)

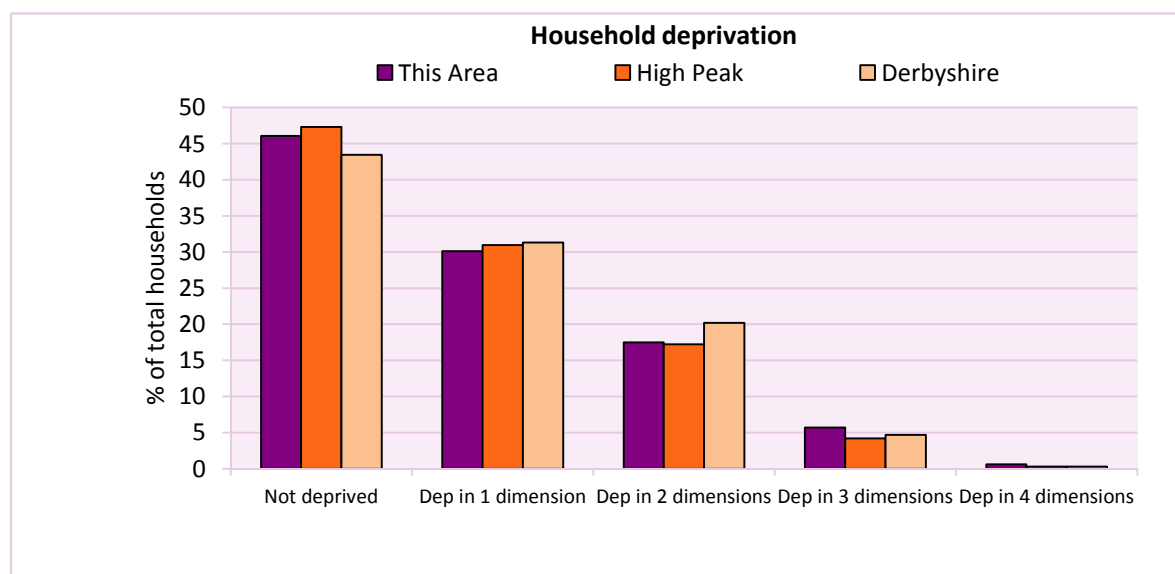
## Deprivation

The Census measure of deprivation uses the following four dimensions:

**Employment** - Where any member of the household who is not a full-time student is either unemployed or long-term sick; **Education** - Where no member of the household has at least a level 2 qualification, and no member of the household aged 16-18 is a full-time student; **Health and disability** - If any member of the household has 'bad or very bad' general health or has a long term health problem; and **Housing** - The household's accommodation is either overcrowded (with an occupancy rating -1 or less), is in a shared dwelling, or has no central heating. A household is classified as being deprived in one to four of these dimensions in any combination.

Household deprivation (Census classification)	Number of households	% of total households		
		This Area	High Peak	Derbyshire
Not deprived in any dimension	903	46.0	47.3	43.5
Deprived in one dimension	591	30.1	31.0	31.3
Deprived in 2 dimensions	343	17.5	17.2	20.2
Deprived in 3 dimensions	112	5.7	4.2	4.7
Deprived in 4 dimensions	12	0.6	0.3	0.3

Table QS119EW



## Car availability

Car availability Number of cars or vans in household	Number of households	% of total households		
		This Area	High Peak	Derbyshire
0	571	29.1	19.6	20.1
1	984	50.2	43.5	42.4
2	348	17.7	28.7	28.9
3	50	2.5	6.1	6.4
4+	8	0.4	2.1	2.2
<b>Total number of cars or vans</b>	<b>Number of cars/vans</b>	<b>Average number of cars per household</b>		
	1,868	This Area	High Peak	Derbyshire
		1.0	1.3	1.3

Table KS404EW

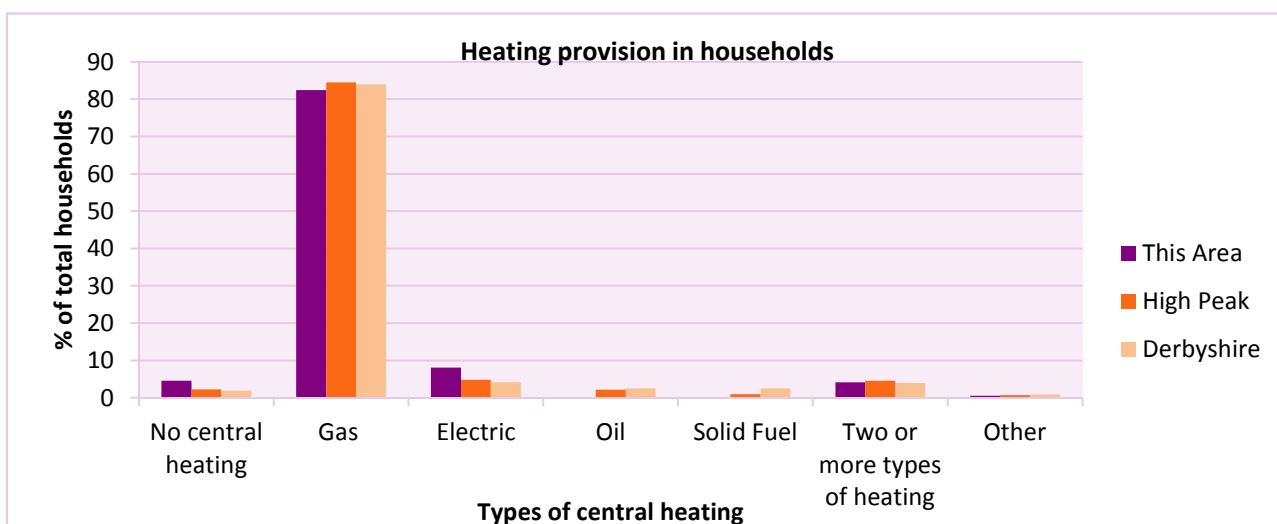
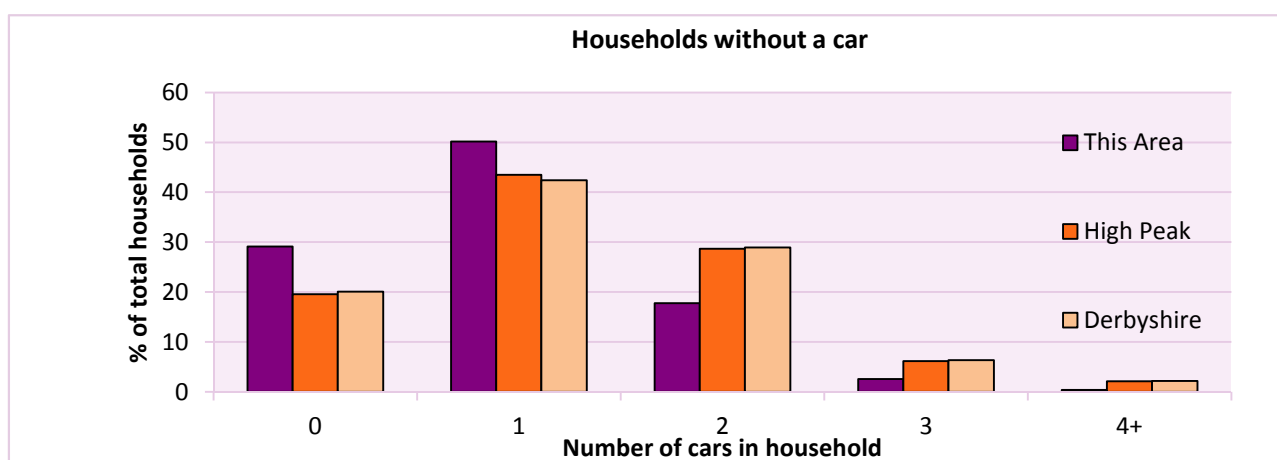
# 2011 Census: Households Profile

## Howard Town

Area type and code  
Ward (E05003403)

Central heating provision in household	Number of households	% of households with one usual resident		
		This Area	High Peak	Derbyshire
No central heating	89	4.5	2.3	2.0
Has Central Heating	1,872	95.5	97.7	98.0
<i>of which</i>				
- Gas	1,617	82.5	84.5	83.9
- Electric including storage heaters	159	8.1	4.9	4.2
- Oil	1	0.1	2.2	2.6
- Solid fuel (wood, coal)	3	0.2	1.0	2.5
- Other and more than one type of heating	92	4.7	5.3	4.8

Table QS415EW



For an **explanation** of the various terms used in these tables, please see the accompanying **Glossary**.

There is also a **Summary** profile, and there are other extension profiles covering the following topics:- **Population, Economic Activity, Equalities, Health, Households and Housing**.

**Profiles** in Adobe Acrobat (pdf) format can be downloaded from the Derbyshire Observatory web site, which also provides interactive maps and charts - <http://observatory.derbyshire.gov.uk>

Version: 2.0