

Limestone Peak

Area type and code
Ward (E05003404)

Total households

Total population resident in households	Total number of households	Total number of families in households
2,231	934	673

A family is defined as a group of people who are either a:

- married, same-sex civil partnership, or cohabiting couple, with or without child(ren)
- lone parent with child(ren)
- married, same-sex civil partnership, or cohabiting couple with grandchild(ren) but with no children present from the intervening generation
- single grandparent with grandchild(ren) but no children present from the intervening generation

Children in couple families need not belong to both members of the couple.

For single or couple grandparents with grandchildren present, the children of the grandparent(s) may also be present if they are not parents or grandparents of the youngest generation present.

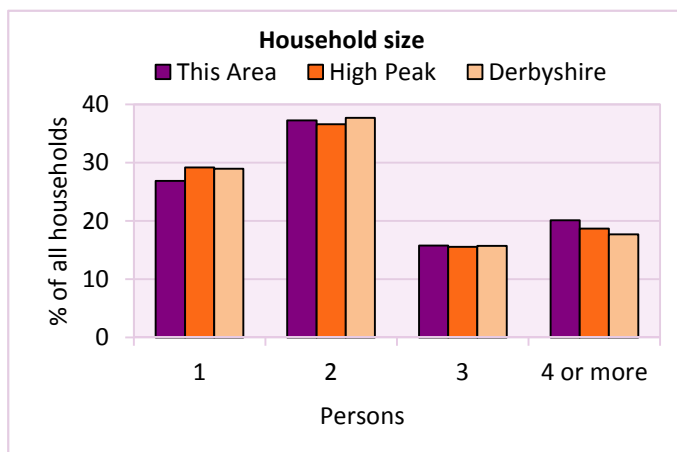
Household size

Persons	Number of households	% of total households		
		This Area	High Peak	Derbyshire
1	251	26.9	29.2	28.9
2	348	37.3	36.6	37.7
3	147	15.7	15.5	15.7
4 or more	188	20.1	18.7	17.7

Table LC4404EW

Persons	Number of households	Average Household Size		
		This Area	High Peak	Derbyshire
2,231	934	2.4	2.3	2.3

Table KS403EW



Household composition

Household composition	Number of households	% of total households		
		This Area	High Peak	Derbyshire
One person households:	251	26.9	29.2	28.9
- Pensioner	105	11.2	12.7	13.0
- Other	146	15.6	16.4	15.9
One family households:	561	60.1	56.3	57.2
- All pensioner	96	10.3	8.6	9.6
- Married couple households	355	38.0	36.4	36.4
- Cohabiting couple households	110	11.8	11.2	11.2
Lone parent households:	76	8.1	9.9	9.5
- with at least 1 dependent child	49	5.2	6.4	6.2
- all children non-dependent	27	2.9	3.4	3.3
Other households	46	4.9	4.7	4.4

Table KS105EW

2011 Census: Households Profile

Limestone Peak

Area type and code
Ward (E05003404)

Dependent children

Households with dependent children	Number of households	% of total households		
		This Area	High Peak	Derbyshire
Households with dependent children: All ages	262	28.1	28.4	27.6
Households with dependent children: Age 0-4	85	9.1	10.2	10.0
Households with dependent children and no adult in employment	14	1.5	2.9	3.4
Households with one person in household with long-term health problem or disability with dependent children	42	4.5	4.4	4.5

Table KS106EW

Families with dependent children	Number of families	% of all families		
		This Area	High Peak	Derbyshire
Families with 1 dependent child	108	16.0	18.8	18.5
Families with 2 or more dependent children	152	22.6	21.9	20.7
Male lone parent families	11	1.6	1.4	1.3
Female lone parent families	44	6.5	8.8	8.6

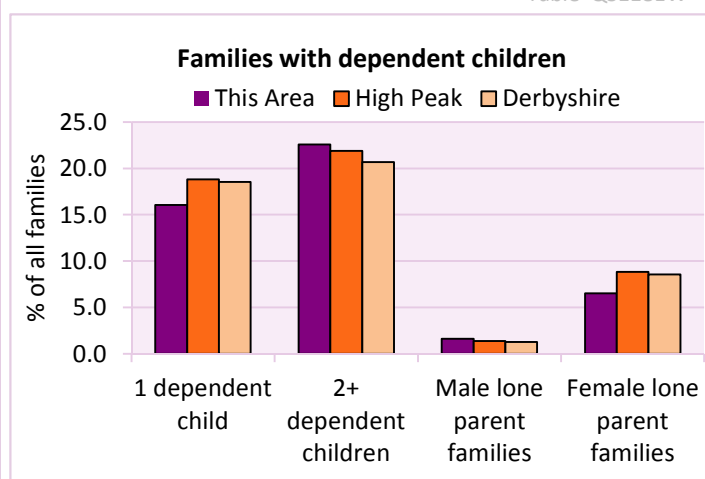
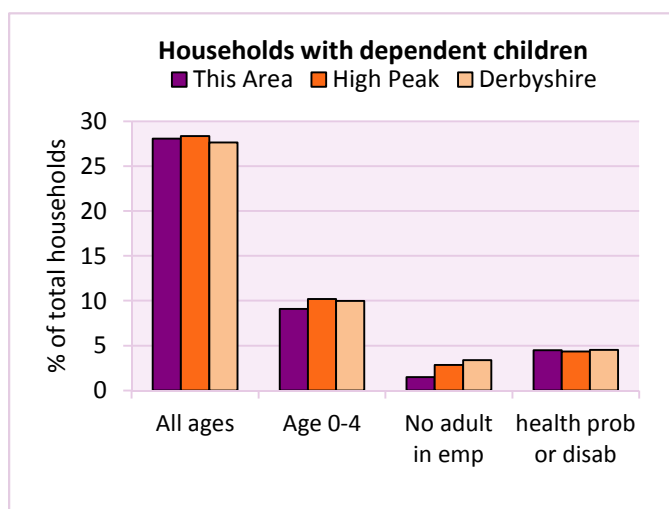
Table LC1114EW

Families with dependent children by employment status	Number of parents aged 16+	% of population 16+		
		This Area	High Peak	Derbyshire
Couple families with dependent children:				
- 1 adult in employment	102	2.9	4.5	4.8
- 2 adults in employment	302	8.7	16.8	15.7
- No adult in employment	6	0.2	0.8	1.2
Lone parent families with dependent children:				
- 1 adult in employment	42	1.2	2.5	2.3
- No adult in employment	13	0.4	1.2	1.3

Table LC1601EW

Total dependent children	Dependent children		
	This Area	High Peak	Derbyshire
Total dependent children	480	19,089	157,571

Table QS118EW



2011 Census: Households Profile

Limestone Peak

Area type and code
Ward (E05003404)

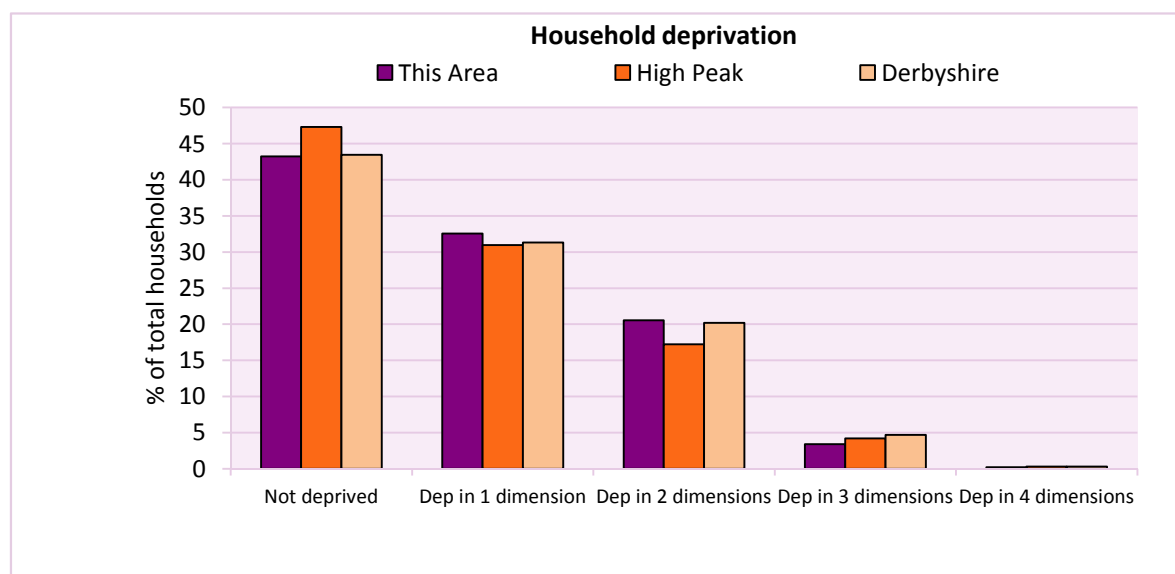
Deprivation

The Census measure of deprivation uses the following four dimensions:

Employment - Where any member of the household who is not a full-time student is either unemployed or long-term sick; **Education** - Where no member of the household has at least a level 2 qualification, and no member of the household aged 16-18 is a full-time student; **Health and disability** - If any member of the household has 'bad or very bad' general health or has a long term health problem; and **Housing** - The household's accommodation is either overcrowded (with an occupancy rating -1 or less), is in a shared dwelling, or has no central heating. A household is classified as being deprived in one to four of these dimensions in any combination.

Household deprivation (Census classification)	Number of households	% of total households		
		This Area	High Peak	Derbyshire
Not deprived in any dimension	404	43.3	47.3	43.5
Deprived in one dimension	304	32.5	31.0	31.3
Deprived in 2 dimensions	192	20.6	17.2	20.2
Deprived in 3 dimensions	32	3.4	4.2	4.7
Deprived in 4 dimensions	2	0.2	0.3	0.3

Table QS119EW



Car availability

Car availability Number of cars or vans in household	Number of households	% of total households		
		This Area	High Peak	Derbyshire
0	112	12.0	19.6	20.1
1	393	42.1	43.5	42.4
2	316	33.8	28.7	28.9
3	84	9.0	6.1	6.4
4+	29	3.1	2.1	2.2
Total number of cars or vans	Number of cars/vans	Average number of cars per household		
	1,416	This Area	High Peak	Derbyshire
		1.5	1.3	1.3

Table KS404EW

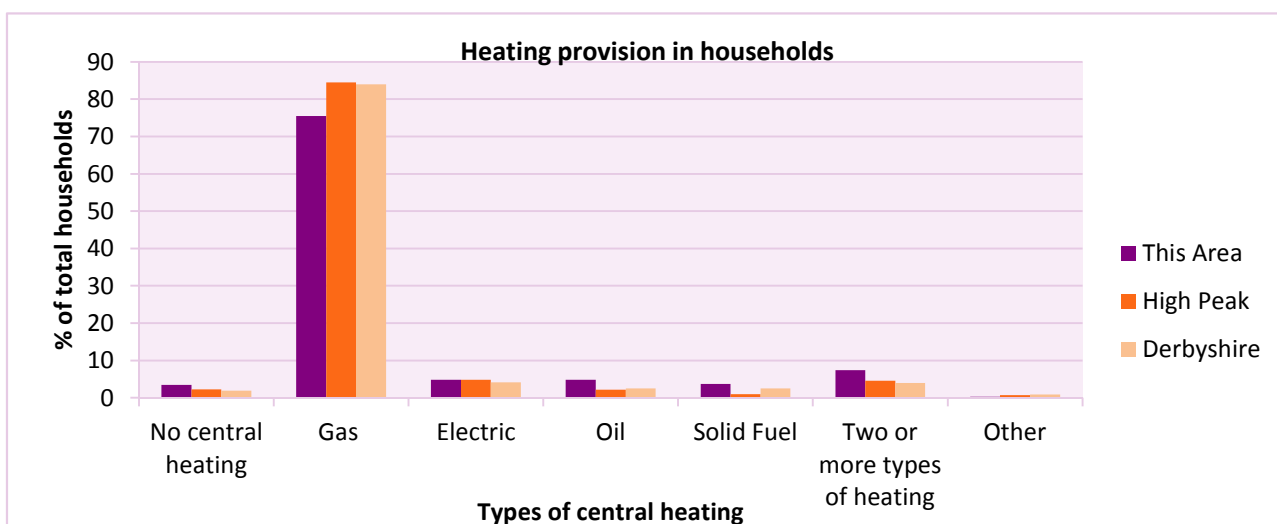
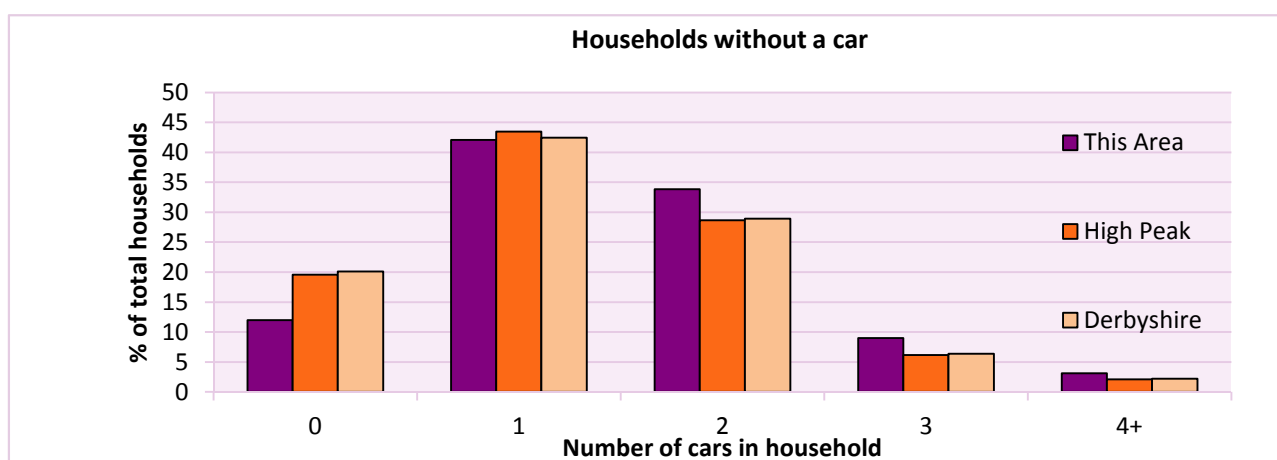
2011 Census: Households Profile

Limestone Peak

Area type and code
Ward (E05003404)

Central heating provision in household	Number of households	% of households with one usual resident		
		This Area	High Peak	Derbyshire
No central heating	32	3.4	2.3	2.0
Has Central Heating	902	96.6	97.7	98.0
<i>of which</i>				
- Gas	705	75.5	84.5	83.9
- Electric including storage heaters	45	4.8	4.9	4.2
- Oil	45	4.8	2.2	2.6
- Solid fuel (wood, coal)	35	3.7	1.0	2.5
- Other and more than one type of heating	72	7.7	5.3	4.8

Table QS415EW



For an **explanation** of the various terms used in these tables, please see the accompanying **Glossary**.

There is also a **Summary** profile, and there are other extension profiles covering the following topics:- **Population, Economic Activity, Equalities, Health, Households and Housing**.

Profiles in Adobe Acrobat (pdf) format can be downloaded from the Derbyshire Observatory web site, which also provides interactive maps and charts - <http://observatory.derbyshire.gov.uk>

Version: 2.0