

Old Glossop

Area type and code
Ward (E05003407)

Total households

Total population resident in households	Total number of households	Total number of families in households
4,748	1,950	1,459

A family is defined as a group of people who are either a:

- married, same-sex civil partnership, or cohabiting couple, with or without child(ren)
- lone parent with child(ren)
- married, same-sex civil partnership, or cohabiting couple with grandchild(ren) but with no children present from the intervening generation
- single grandparent with grandchild(ren) but no children present from the intervening generation

Children in couple families need not belong to both members of the couple.

For single or couple grandparents with grandchildren present, the children of the grandparent(s) may also be present if they are not parents or grandparents of the youngest generation present.

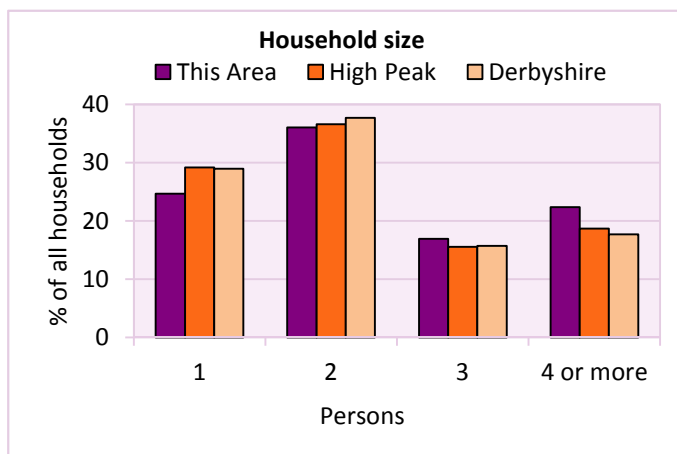
Household size

Persons	Number of households	% of total households		
		This Area	High Peak	Derbyshire
1	481	24.7	29.2	28.9
2	703	36.1	36.6	37.7
3	330	16.9	15.5	15.7
4 or more	436	22.4	18.7	17.7

Table LC4404EW

Persons	Number of households	Average Household Size		
		This Area	High Peak	Derbyshire
4,748	1,950	2.4	2.3	2.3

Table KS403EW



Household composition

Household composition	Number of households	% of total households		
		This Area	High Peak	Derbyshire
One person households:	481	24.7	29.2	28.9
- Pensioner	225	11.5	12.7	13.0
- Other	256	13.1	16.4	15.9
One family households:	1,244	63.8	56.3	57.2
- All pensioner	157	8.1	8.6	9.6
- Married couple households	878	45.0	36.4	36.4
- Cohabiting couple households	209	10.7	11.2	11.2
Lone parent households:	155	7.9	9.9	9.5
- with at least 1 dependent child	107	5.5	6.4	6.2
- all children non-dependent	48	2.5	3.4	3.3
Other households	70	3.6	4.7	4.4

Table KS105EW

2011 Census: Households Profile

Old Glossop

Area type and code
Ward (E05003407)

Dependent children

Households with dependent children	Number of households	% of total households		
		This Area	High Peak	Derbyshire
Households with dependent children: All ages	647	33.2	28.4	27.6
Households with dependent children: Age 0-4	224	11.5	10.2	10.0
Households with dependent children and no adult in employment	46	2.4	2.9	3.4
Households with one person in household with long-term health problem or disability with dependent children	81	4.2	4.4	4.5

Table KS106EW

Families with dependent children	Number of families	% of all families		
		This Area	High Peak	Derbyshire
Families with 1 dependent child	292	20.0	18.8	18.5
Families with 2 or more dependent children	355	24.3	21.9	20.7
Male lone parent families	19	1.3	1.4	1.3
Female lone parent families	109	7.5	8.8	8.6

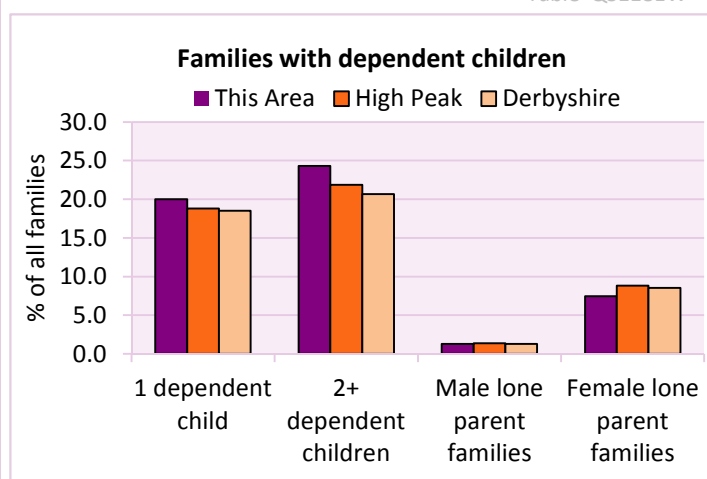
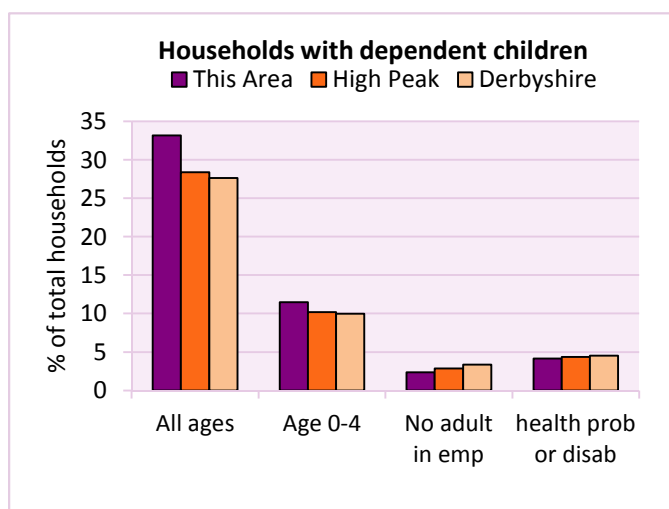
Table LC1114EW

Families with dependent children by employment status	Number of parents aged 16+	% of population 16+		
		This Area	High Peak	Derbyshire
Couple families with dependent children:				
- 1 adult in employment	220	6.2	4.5	4.8
- 2 adults in employment	804	22.7	16.8	15.7
- No adult in employment	14	0.4	0.8	1.2
Lone parent families with dependent children:				
- 1 adult in employment	85	2.4	2.5	2.3
- No adult in employment	43	1.2	1.2	1.3

Table LC1601EW

Total dependent children	Dependent children		
	This Area	High Peak	Derbyshire
Total dependent children	1,119	19,089	157,571

Table QS118EW



2011 Census: Households Profile

Old Glossop

Area type and code
Ward (E05003407)

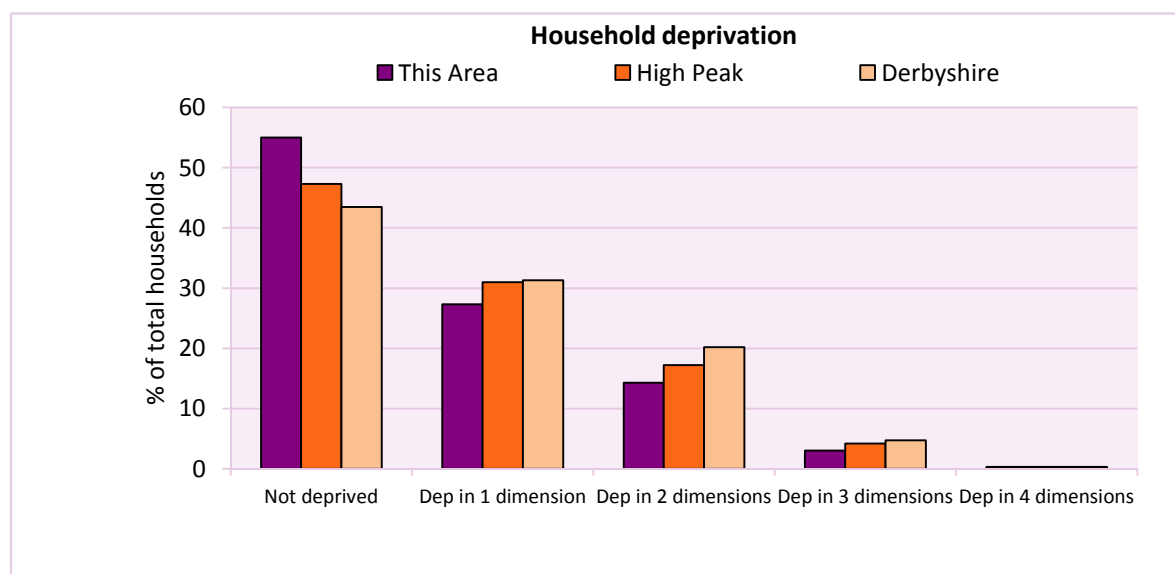
Deprivation

The Census measure of deprivation uses the following four dimensions:

Employment - Where any member of the household who is not a full-time student is either unemployed or long-term sick; **Education** - Where no member of the household has at least a level 2 qualification, and no member of the household aged 16-18 is a full-time student; **Health and disability** - If any member of the household has 'bad or very bad' general health or has a long term health problem; and **Housing** - The household's accommodation is either overcrowded (with an occupancy rating -1 or less), is in a shared dwelling, or has no central heating. A household is classified as being deprived in one to four of these dimensions in any combination.

Household deprivation (Census classification)	Number of households	% of total households		
		This Area	High Peak	Derbyshire
Not deprived in any dimension	1,073	55.0	47.3	43.5
Deprived in one dimension	533	27.3	31.0	31.3
Deprived in 2 dimensions	279	14.3	17.2	20.2
Deprived in 3 dimensions	59	3.0	4.2	4.7
Deprived in 4 dimensions	6	0.3	0.3	0.3

Table QS119EW



Car availability

Car availability Number of cars or vans in household	Number of households	% of total households		
		This Area	High Peak	Derbyshire
0	323	16.6	19.6	20.1
1	763	39.1	43.5	42.4
2	698	35.8	28.7	28.9
3	125	6.4	6.1	6.4
4+	41	2.1	2.1	2.2
Total number of cars or vans	Number of cars/vans	Average number of cars per household		
	2,710	This Area	High Peak	Derbyshire
		1.4	1.3	1.3

Table KS404EW

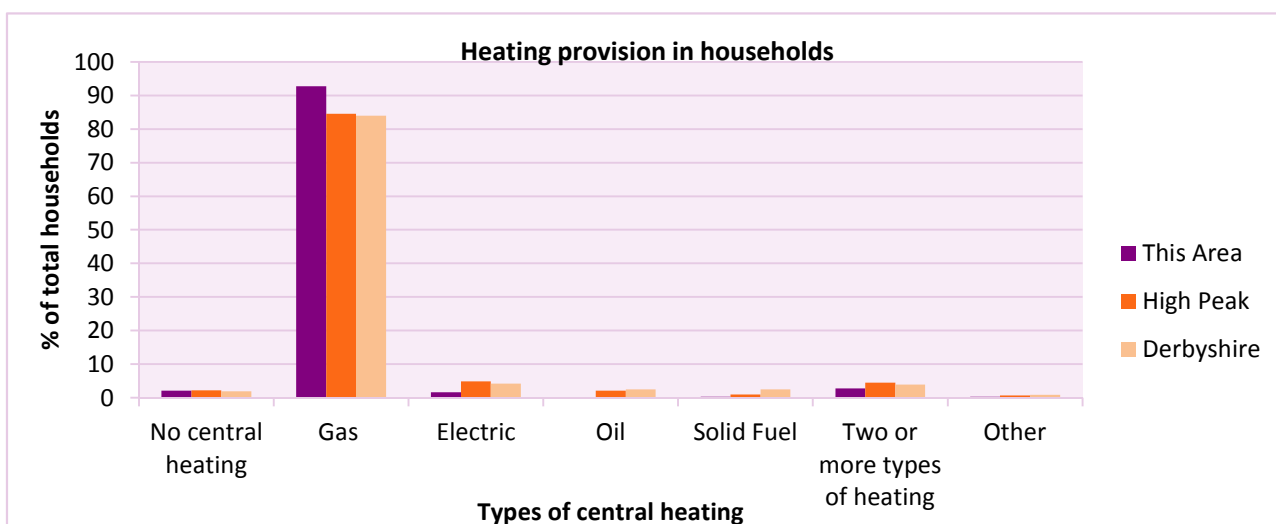
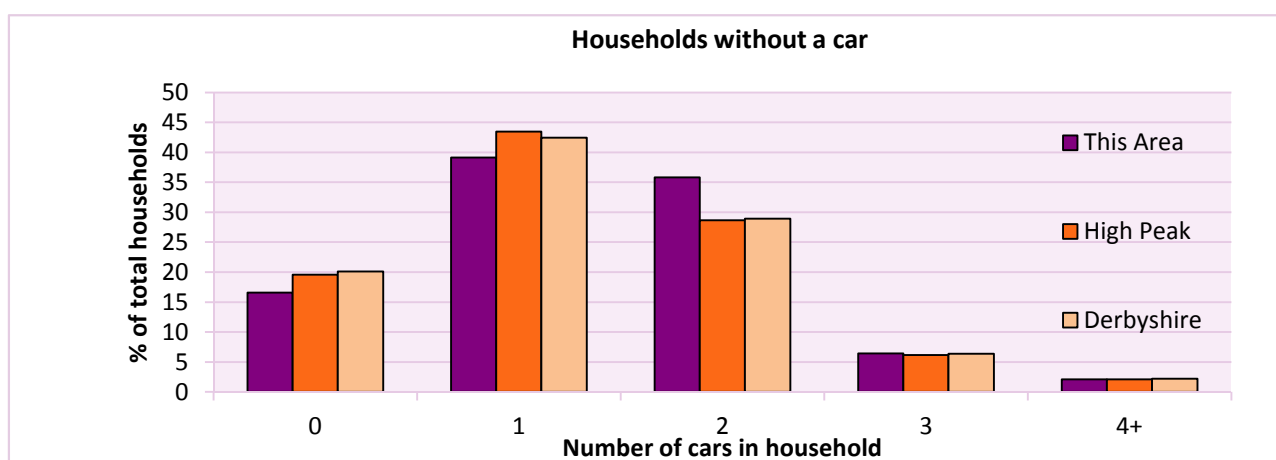
2011 Census: Households Profile

Old Glossop

Area type and code
Ward (E05003407)

Central heating provision in household	Number of households	% of households with one usual resident		
		This Area	High Peak	Derbyshire
No central heating	41	2.1	2.3	2.0
Has Central Heating	1,909	97.9	97.7	98.0
<i>of which</i>				
- Gas	1,809	92.8	84.5	83.9
- Electric including storage heaters	33	1.7	4.9	4.2
- Oil	-	0.0	2.2	2.6
- Solid fuel (wood, coal)	6	0.3	1.0	2.5
- Other and more than one type of heating	61	3.1	5.3	4.8

Table QS415EW



For an **explanation** of the various terms used in these tables, please see the accompanying **Glossary**.

There is also a **Summary** profile, and there are other extension profiles covering the following topics:- **Population, Economic Activity, Equalities, Health, Households and Housing**.

Profiles in Adobe Acrobat (pdf) format can be downloaded from the Derbyshire Observatory web site, which also provides interactive maps and charts - <http://observatory.derbyshire.gov.uk>

Version: 2.0