

Stone Bench

Area type and code
Ward (E05003412)

Total households

Total population resident in households	Total number of households	Total number of families in households
4,573	1,866	1,337

A family is defined as a group of people who are either a:

- married, same-sex civil partnership, or cohabiting couple, with or without child(ren)
- lone parent with child(ren)
- married, same-sex civil partnership, or cohabiting couple with grandchild(ren) but with no children present from the intervening generation
- single grandparent with grandchild(ren) but no children present from the intervening generation

Children in couple families need not belong to both members of the couple.

For single or couple grandparents with grandchildren present, the children of the grandparent(s) may also be present if they are not parents or grandparents of the youngest generation present.

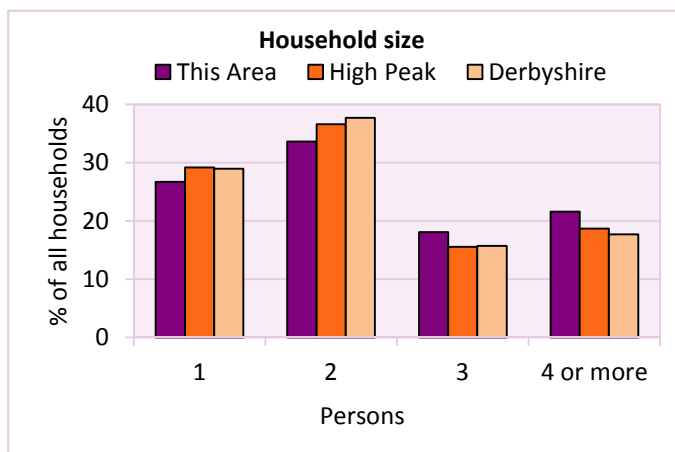
Household size

Persons	Number of households	% of total households		
		This Area	High Peak	Derbyshire
1	498	26.7	29.2	28.9
2	628	33.7	36.6	37.7
3	337	18.1	15.5	15.7
4 or more	403	21.6	18.7	17.7

Table LC4404EW

Persons	Number of households	Average Household Size		
		This Area	High Peak	Derbyshire
4,573	1,866	2.5	2.3	2.3

Table KS403EW



Household composition

Household composition	Number of households	% of total households		
		This Area	High Peak	Derbyshire
One person households:	498	26.7	29.2	28.9
- Pensioner	230	12.3	12.7	13.0
- Other	268	14.4	16.4	15.9
One family households:	956	51.2	56.3	57.2
- All pensioner	136	7.3	8.6	9.6
- Married couple households	570	30.5	36.4	36.4
- Cohabiting couple households	250	13.4	11.2	11.2
Lone parent households:	296	15.9	9.9	9.5
- with at least 1 dependent child	212	11.4	6.4	6.2
- all children non-dependent	84	4.5	3.4	3.3
Other households	116	6.2	4.7	4.4

Table KS105EW

2011 Census: Households Profile

Stone Bench

Area type and code
Ward (E05003412)

Dependent children

Households with dependent children	Number of households	% of total households		
		This Area	High Peak	Derbyshire
Households with dependent children: All ages	678	36.3	28.4	27.6
Households with dependent children: Age 0-4	257	13.8	10.2	10.0
Households with dependent children and no adult in employment	134	7.2	2.9	3.4
Households with one person in household with long-term health problem or disability with dependent children	131	7.0	4.4	4.5

Table KS106EW

Families with dependent children	Number of families	% of all families		
		This Area	High Peak	Derbyshire
Families with 1 dependent child	335	25.1	18.8	18.5
Families with 2 or more dependent children	337	25.2	21.9	20.7
Male lone parent families	22	1.6	1.4	1.3
Female lone parent families	210	15.7	8.8	8.6

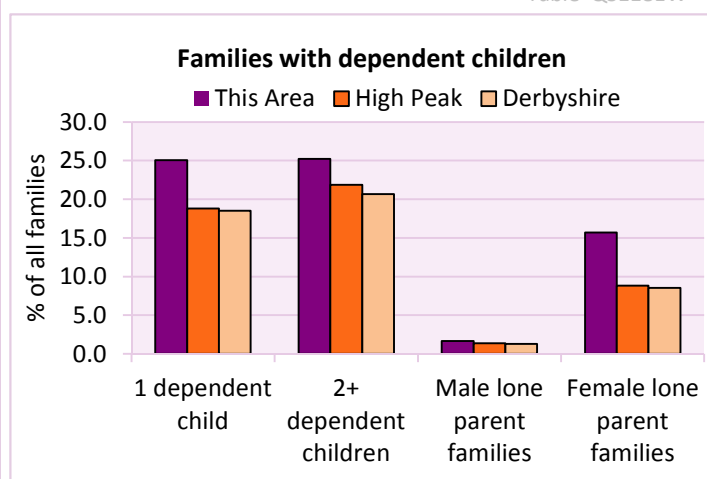
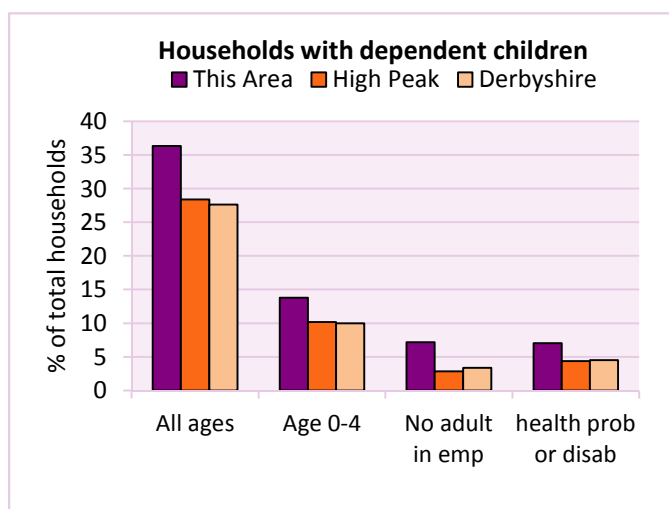
Table LC1114EW

Families with dependent children by employment status	Number of parents aged 16+	% of population 16+		
		This Area	High Peak	Derbyshire
Couple families with dependent children:				
- 1 adult in employment	234	6.2	4.5	4.8
- 2 adults in employment	564	15.0	16.8	15.7
- No adult in employment	82	2.2	0.8	1.2
Lone parent families with dependent children:				
- 1 adult in employment	127	3.4	2.5	2.3
- No adult in employment	105	2.8	1.2	1.3

Table LC1601EW

Total dependent children	Dependent children		
	This Area	High Peak	Derbyshire
Total dependent children	1,201	19,089	157,571

Table QS118EW



2011 Census: Households Profile

Stone Bench

Area type and code
Ward (E05003412)

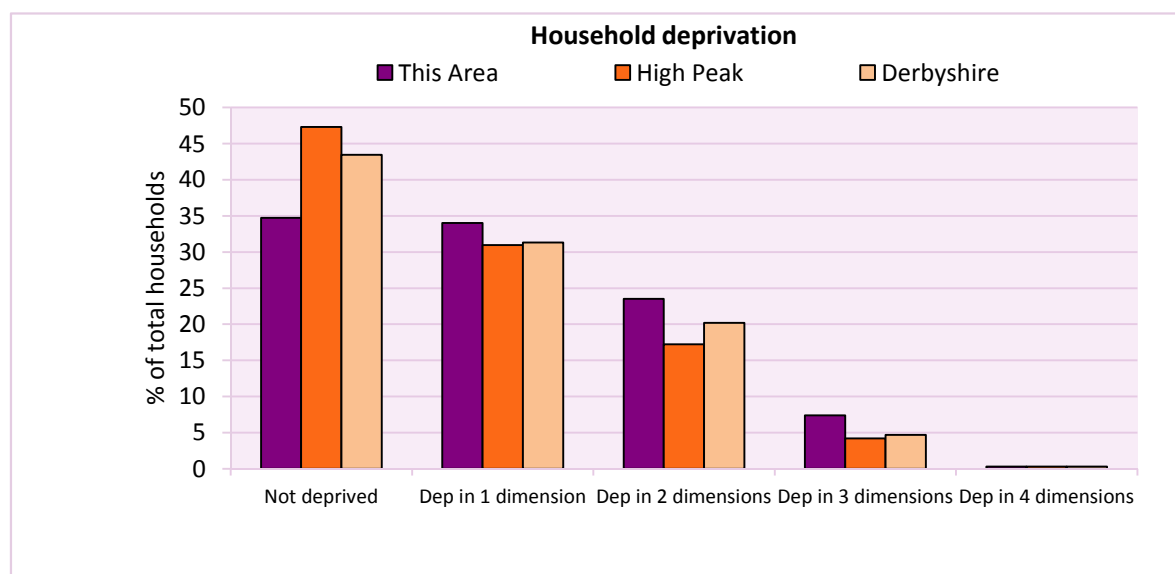
Deprivation

The Census measure of deprivation uses the following four dimensions:

Employment - Where any member of the household who is not a full-time student is either unemployed or long-term sick; **Education** - Where no member of the household has at least a level 2 qualification, and no member of the household aged 16-18 is a full-time student; **Health and disability** - If any member of the household has 'bad or very bad' general health or has a long term health problem; and **Housing** - The household's accommodation is either overcrowded (with an occupancy rating -1 or less), is in a shared dwelling, or has no central heating. A household is classified as being deprived in one to four of these dimensions in any combination.

Household deprivation (Census classification)	Number of households	% of total households		
		This Area	High Peak	Derbyshire
Not deprived in any dimension	648	34.7	47.3	43.5
Deprived in one dimension	635	34.0	31.0	31.3
Deprived in 2 dimensions	439	23.5	17.2	20.2
Deprived in 3 dimensions	138	7.4	4.2	4.7
Deprived in 4 dimensions	6	0.3	0.3	0.3

Table QS119EW



Car availability

Car availability Number of cars or vans in household	Number of households	% of total households		
		This Area	High Peak	Derbyshire
0	557	29.8	19.6	20.1
1	899	48.2	43.5	42.4
2	327	17.5	28.7	28.9
3	62	3.3	6.1	6.4
4+	21	1.1	2.1	2.2
Total number of cars or vans	Number of cars/vans	Average number of cars per household		
	1,825	This Area	High Peak	Derbyshire
		1.0	1.3	1.3

Table KS404EW

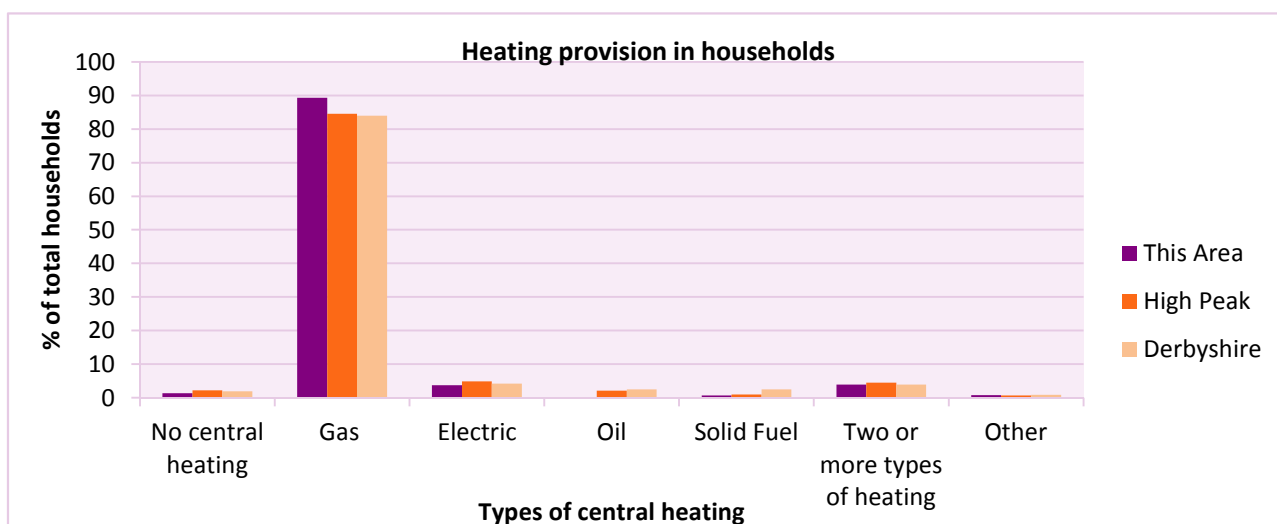
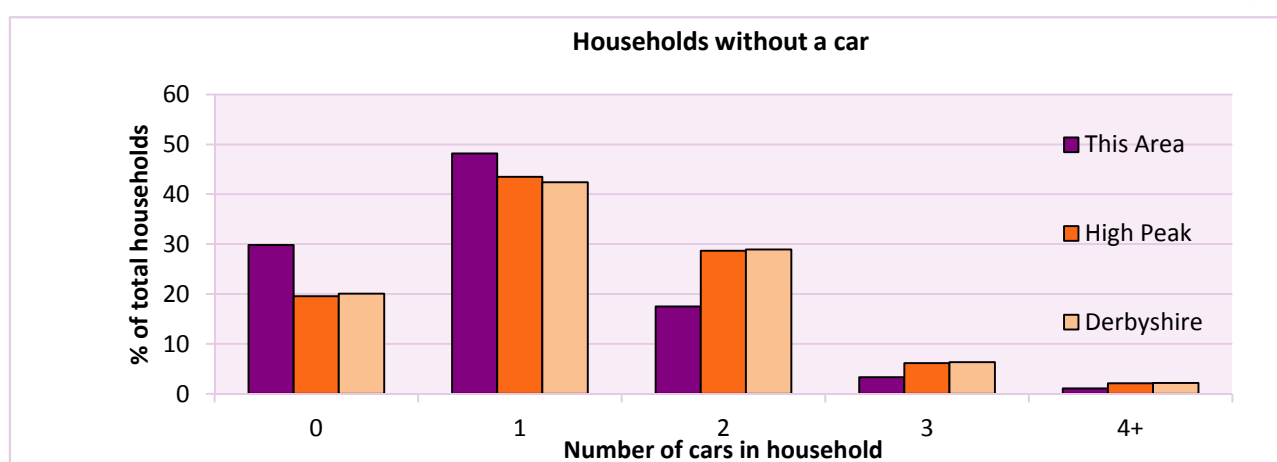
2011 Census: Households Profile

Stone Bench

Area type and code
Ward (E05003412)

Central heating provision in household	Number of households	% of households with one usual resident		
		This Area	High Peak	Derbyshire
No central heating	26	1.4	2.3	2.0
Has Central Heating	1,840	98.6	97.7	98.0
<i>of which</i>				
- Gas	1,666	89.3	84.5	83.9
- Electric including storage heaters	70	3.8	4.9	4.2
- Oil	3	0.2	2.2	2.6
- Solid fuel (wood, coal)	13	0.7	1.0	2.5
- Other and more than one type of heating	88	4.7	5.3	4.8

Table QS415EW



For an **explanation** of the various terms used in these tables, please see the accompanying **Glossary**.

There is also a **Summary** profile, and there are other extension profiles covering the following topics:- **Population, Economic Activity, Equalities, Health, Households and Housing**.

Profiles in Adobe Acrobat (pdf) format can be downloaded from the Derbyshire Observatory web site, which also provides interactive maps and charts - <http://observatory.derbyshire.gov.uk>

Version: 2.0