

## Dronfield Woodhouse

Area type and code  
Ward (E05003425)

### Total households

Total population resident in households	Total number of households	Total number of families in households
3,395	1,448	1,101

A family is defined as a group of people who are either a:

- married, same-sex civil partnership, or cohabiting couple, with or without child(ren)
- lone parent with child(ren)
- married, same-sex civil partnership, or cohabiting couple with grandchild(ren) but with no children present from the intervening generation
- single grandparent with grandchild(ren) but no children present from the intervening generation

Children in couple families need not belong to both members of the couple.

For single or couple grandparents with grandchildren present, the children of the grandparent(s) may also be present if they are not parents or grandparents of the youngest generation present.

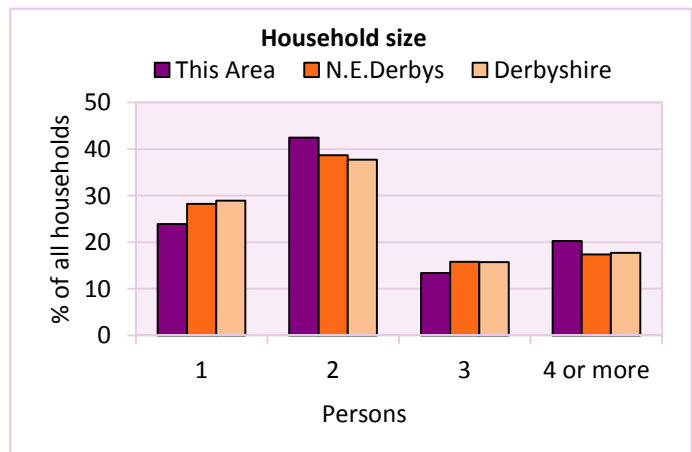
### Household size

Persons	Number of households	% of total households		
		This Area	N.E.Derbys	Derbyshire
1	346	23.9	28.2	28.9
2	615	42.5	38.6	37.7
3	194	13.4	15.8	15.7
4 or more	293	20.2	17.3	17.7

Table LC4404EW

Persons	Number of households	Average Household Size		
		This Area	N.E.Derbys	Derbyshire
3,395	1,448	2.3	2.3	2.3

Table KS403EW



### Household composition

Household composition	Number of households	% of total households		
		This Area	N.E.Derbys	Derbyshire
One person households:	346	23.9	28.2	28.9
- Pensioner	189	13.1	14.0	13.0
- Other	157	10.8	14.2	15.9
One family households:	967	66.8	59.2	57.2
- All pensioner	235	16.2	11.4	9.6
- Married couple households	632	43.6	37.7	36.4
- Cohabiting couple households	100	6.9	10.0	11.2
Lone parent households:	90	6.2	8.7	9.5
- with at least 1 dependent child	49	3.4	5.3	6.2
- all children non-dependent	41	2.8	3.4	3.3
Other households	45	3.1	3.9	4.4

Table KS105EW

# 2011 Census: Households Profile

Dronfield Woodhouse

Area type and code  
Ward (E05003425)

## Dependent children

Households with dependent children	Number of households	% of total households		
		This Area	N.E.Derbys	Derbyshire
Households with dependent children: All ages	370	25.6	26.0	27.6
Households with dependent children: Age 0-4	120	8.3	9.0	10.0
Households with dependent children and no adult in employment	13	0.9	2.9	3.4
Households with one person in household with long-term health problem or disability with dependent children	51	3.5	4.3	4.5

Table KS106EW

Families with dependent children	Number of families	% of all families		
		This Area	N.E.Derbys	Derbyshire
Families with 1 dependent child	149	13.5	17.2	18.5
Families with 2 or more dependent children	218	19.8	19.3	20.7
Male lone parent families	12	1.1	1.1	1.3
Female lone parent families	48	4.4	7.4	8.6

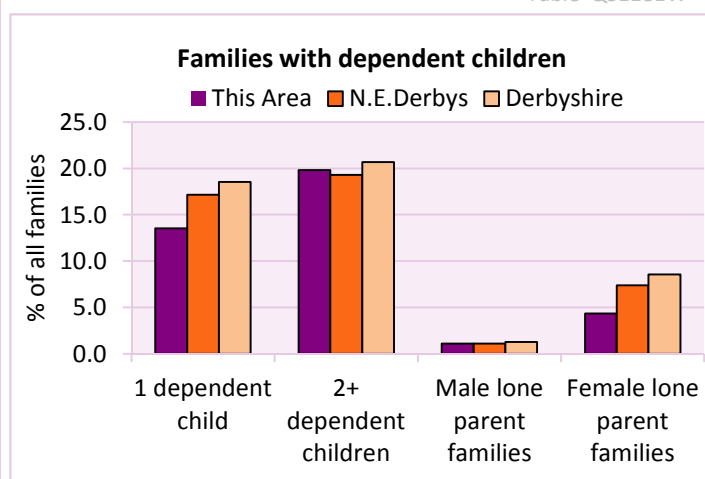
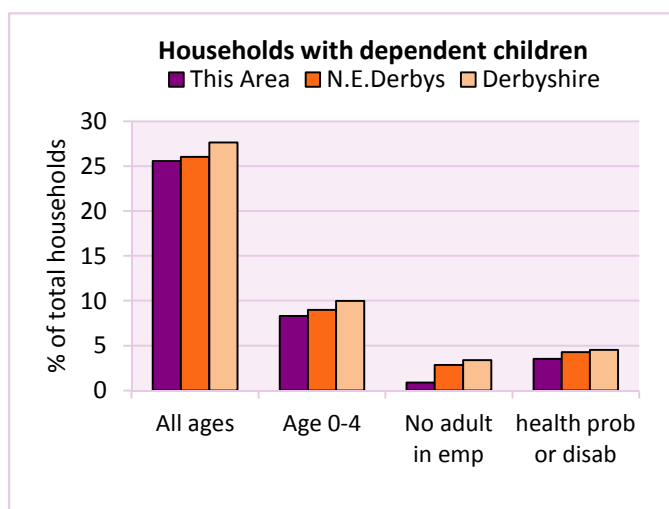
Table LC1114EW

Families with dependent children by employment status	Number of parents aged 16+	% of population 16+		
		This Area	N.E.Derbys	Derbyshire
Couple families with dependent children:				
- 1 adult in employment	104	2.4	4.4	4.8
- 2 adults in employment	498	11.4	15.2	15.7
- No adult in employment	12	0.3	1.2	1.2
Lone parent families with dependent children:				
- 1 adult in employment	52	1.2	2.1	2.3
- No adult in employment	8	0.2	1.1	1.3

Table LC1601EW

Total dependent children	Dependent children		
	This Area	N.E.Derbys	Derbyshire
Total dependent children	645	19,016	157,571

Table QS118EW



# 2011 Census: Households Profile

Dronfield Woodhouse

Area type and code  
Ward (E05003425)

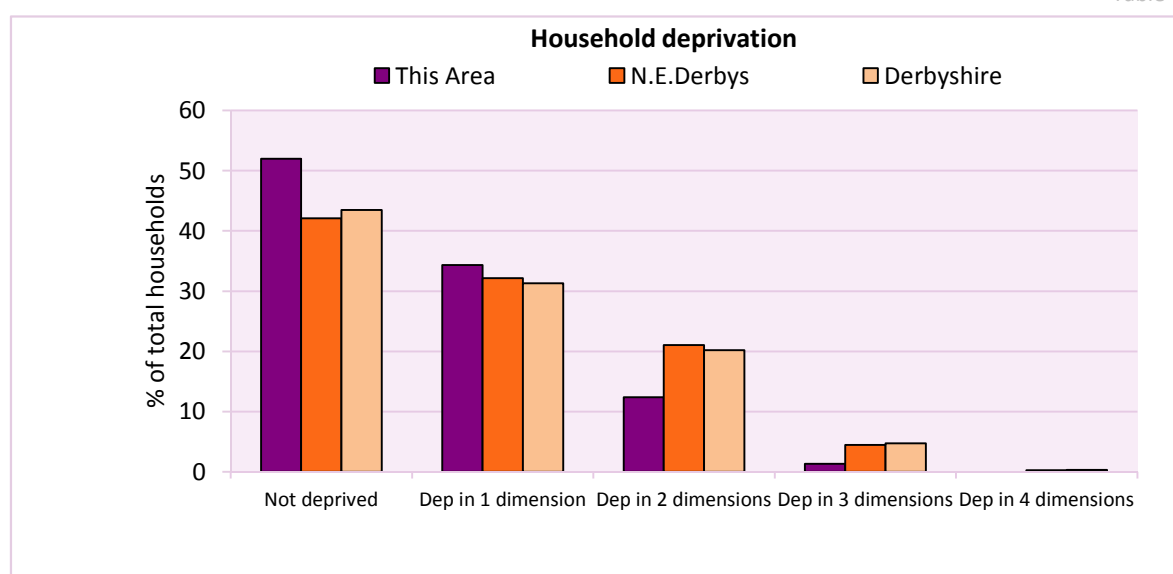
## Deprivation

The Census measure of deprivation uses the following four dimensions:

**Employment** - Where any member of the household who is not a full-time student is either unemployed or long-term sick; **Education** - Where no member of the household has at least a level 2 qualification, and no member of the household aged 16-18 is a full-time student; **Health and disability** - If any member of the household has 'bad or very bad' general health or has a long term health problem; and **Housing** - The household's accommodation is either overcrowded (with an occupancy rating -1 or less), is in a shared dwelling, or has no central heating. A household is classified as being deprived in one to four of these dimensions in any combination.

Household deprivation (Census classification)	Number of households	% of total households		
		This Area	N.E.Derbys	Derbyshire
Not deprived in any dimension	753	52.0	42.1	43.5
Deprived in one dimension	497	34.3	32.1	31.3
Deprived in 2 dimensions	179	12.4	21.0	20.2
Deprived in 3 dimensions	19	1.3	4.4	4.7
Deprived in 4 dimensions	0	0.0	0.3	0.3

Table QS119EW



## Car availability

Car availability Number of cars or vans in household	Number of households	% of total households		
		This Area	N.E.Derbys	Derbyshire
0	139	9.6	18.7	20.1
1	587	40.5	41.8	42.4
2	559	38.6	29.7	28.9
3	119	8.2	7.1	6.4
4+	44	3.0	2.6	2.2
<b>Total number of cars or vans</b>	<b>Number of cars/vans</b>	<b>Average number of cars per household</b>		
	2,254	This Area	N.E.Derbys	Derbyshire
		1.6	1.3	1.3

Table KS404EW

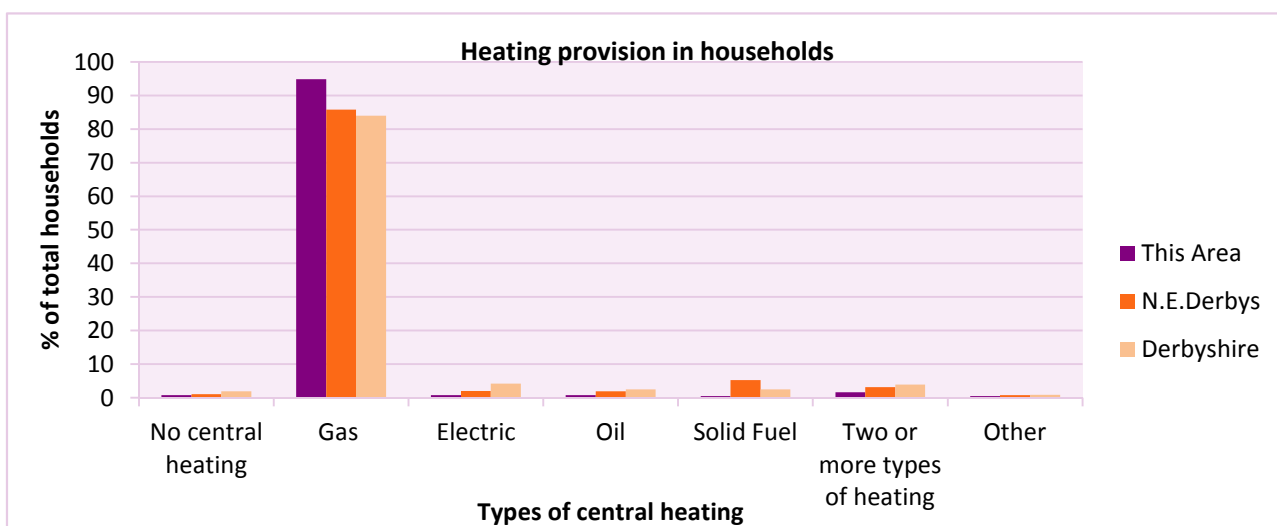
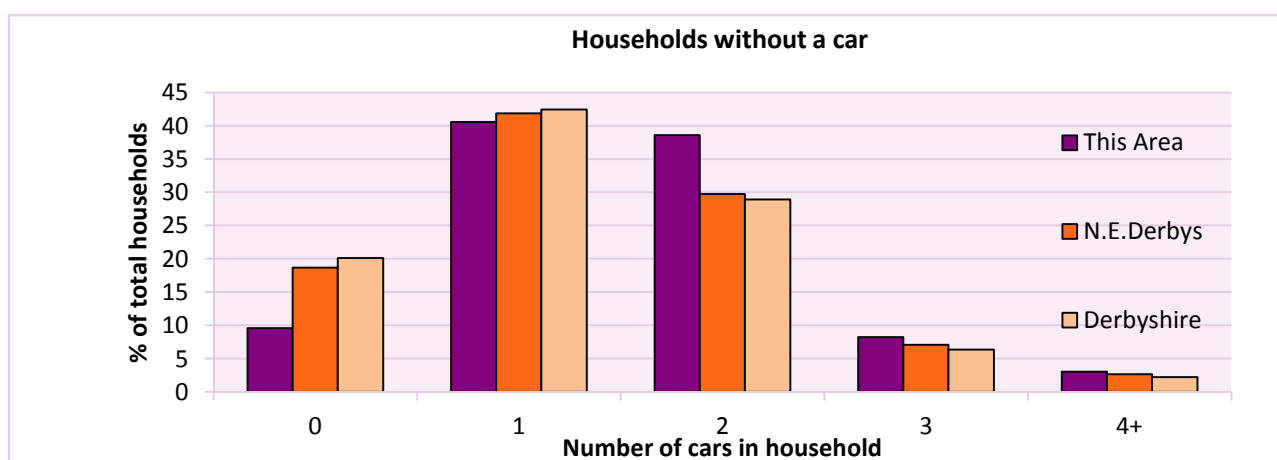
# 2011 Census: Households Profile

Dronfield Woodhouse

Area type and code  
Ward (E05003425)

Central heating provision in household	Number of households	% of households with one usual resident		
		This Area	N.E.Derbys	Derbyshire
No central heating	12	0.8	1.1	2.0
Has Central Heating	1,436	99.2	98.9	98.0
<i>of which</i>				
- Gas	1,373	94.8	85.8	83.9
- Electric including storage heaters	12	0.8	2.0	4.2
- Oil	11	0.8	2.0	2.6
- Solid fuel (wood, coal)	8	0.6	5.2	2.5
- Other and more than one type of heating	32	2.2	3.9	4.8

Table QS415EW



For an **explanation** of the various terms used in these tables, please see the accompanying **Glossary**.

There is also a **Summary** profile, and there are other extension profiles covering the following topics:- **Population, Economic Activity, Equalities, Health, Households and Housing**.

**Profiles** in Adobe Acrobat (pdf) format can be downloaded from the Derbyshire Observatory web site, which also provides interactive maps and charts - <http://observatory.derbyshire.gov.uk>

Version: 2.0