

Killamarsh West

Area type and code
Ward (E05003432)

Total households

Total population resident in households	Total number of households	Total number of families in households
5,706	2,324	1,752

A family is defined as a group of people who are either a:

- married, same-sex civil partnership, or cohabiting couple, with or without child(ren)
- lone parent with child(ren)
- married, same-sex civil partnership, or cohabiting couple with grandchild(ren) but with no children present from the intervening generation
- single grandparent with grandchild(ren) but no children present from the intervening generation

Children in couple families need not belong to both members of the couple.

For single or couple grandparents with grandchildren present, the children of the grandparent(s) may also be present if they are not parents or grandparents of the youngest generation present.

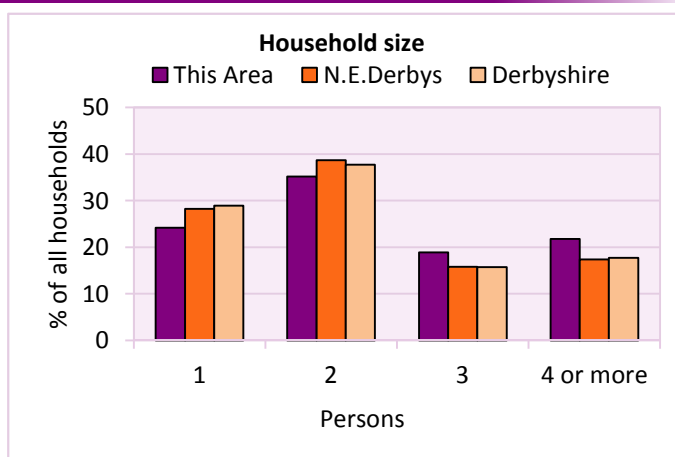
Household size

Persons	Number of households	% of total households		
		This Area	N.E.Derbys	Derbyshire
1	562	24.2	28.2	28.9
2	817	35.2	38.6	37.7
3	439	18.9	15.8	15.7
4 or more	506	21.8	17.3	17.7

Table LC4404EW

Persons	Number of households	Average Household Size		
		This Area	N.E.Derbys	Derbyshire
5,706	2,324	2.5	2.3	2.3

Table KS403EW



Household composition

Household composition	Number of households	% of total households		
		This Area	N.E.Derbys	Derbyshire
One person households:	562	24.2	28.2	28.9
- Pensioner	248	10.7	14.0	13.0
- Other	314	13.5	14.2	15.9
One family households:	1,433	61.7	59.2	57.2
- All pensioner	153	6.6	11.4	9.6
- Married couple households	1,030	44.3	37.7	36.4
- Cohabiting couple households	250	10.8	10.0	11.2
Lone parent households:	251	10.8	8.7	9.5
- with at least 1 dependent child	166	7.1	5.3	6.2
- all children non-dependent	85	3.7	3.4	3.3
Other households	78	3.4	3.9	4.4

Table KS105EW

2011 Census: Households Profile

Killamarsh West

Area type and code
Ward (E05003432)

Dependent children

Households with dependent children	Number of households	% of total households		
		This Area	N.E.Derbys	Derbyshire
Households with dependent children: All ages	719	30.9	26.0	27.6
Households with dependent children: Age 0-4	236	10.2	9.0	10.0
Households with dependent children and no adult in employment	69	3.0	2.9	3.4
Households with one person in household with long-term health problem or disability with dependent children	133	5.7	4.3	4.5

Table KS106EW

Families with dependent children	Number of families	% of all families		
		This Area	N.E.Derbys	Derbyshire
Families with 1 dependent child	334	19.1	17.2	18.5
Families with 2 or more dependent children	381	21.7	19.3	20.7
Male lone parent families	18	1.0	1.1	1.3
Female lone parent families	164	9.4	7.4	8.6

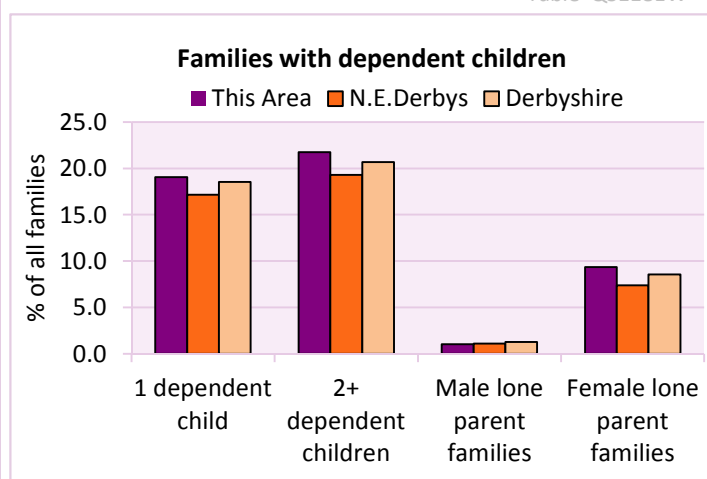
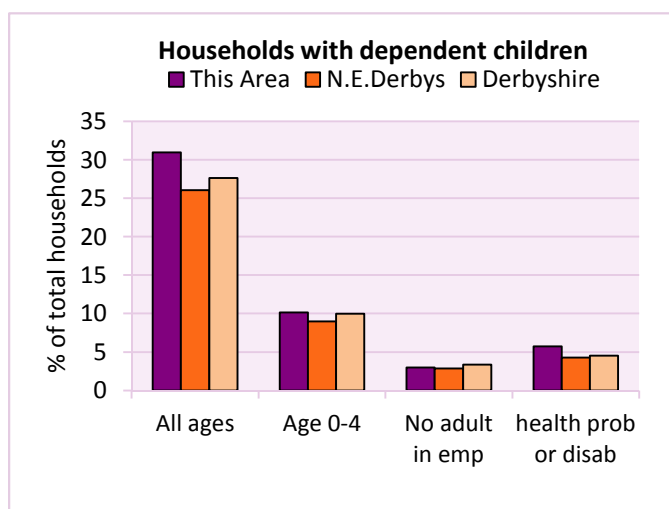
Table LC1114EW

Families with dependent children by employment status	Number of parents aged 16+	% of population 16+		
		This Area	N.E.Derbys	Derbyshire
Couple families with dependent children:				
- 1 adult in employment	220	7.1	4.4	4.8
- 2 adults in employment	796	25.7	15.2	15.7
- No adult in employment	50	1.6	1.2	1.2
Lone parent families with dependent children:				
- 1 adult in employment	127	4.1	2.1	2.3
- No adult in employment	55	1.8	1.1	1.3

Table LC1601EW

Total dependent children	Dependent children		
	This Area	N.E.Derbys	Derbyshire
Total dependent children	1,218	19,016	157,571

Table QS118EW



2011 Census: Households Profile

Killamarsh West

Area type and code
Ward (E05003432)

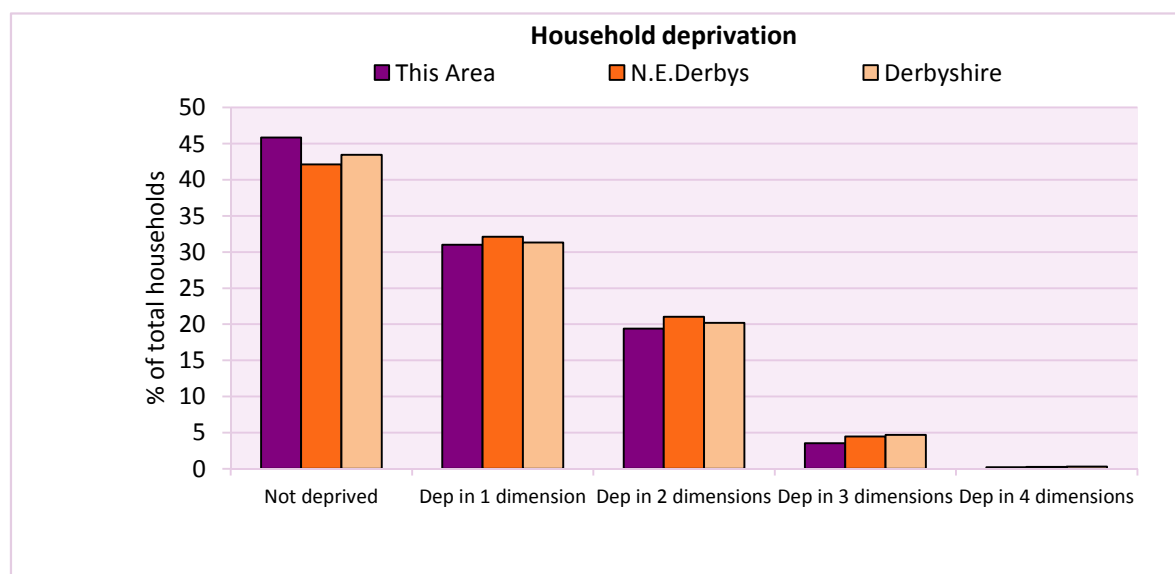
Deprivation

The Census measure of deprivation uses the following four dimensions:

Employment - Where any member of the household who is not a full-time student is either unemployed or long-term sick; **Education** - Where no member of the household has at least a level 2 qualification, and no member of the household aged 16-18 is a full-time student; **Health and disability** - If any member of the household has 'bad or very bad' general health or has a long term health problem; and **Housing** - The household's accommodation is either overcrowded (with an occupancy rating -1 or less), is in a shared dwelling, or has no central heating. A household is classified as being deprived in one to four of these dimensions in any combination.

Household deprivation (Census classification)	Number of households	% of total households		
		This Area	N.E.Derbys	Derbyshire
Not deprived in any dimension	1,065	45.8	42.1	43.5
Deprived in one dimension	721	31.0	32.1	31.3
Deprived in 2 dimensions	451	19.4	21.0	20.2
Deprived in 3 dimensions	82	3.5	4.4	4.7
Deprived in 4 dimensions	5	0.2	0.3	0.3

Table QS119EW



Car availability

Car availability Number of cars or vans in household	Number of households	% of total households		
		This Area	N.E.Derbys	Derbyshire
0	398	17.1	18.7	20.1
1	945	40.7	41.8	42.4
2	717	30.9	29.7	28.9
3	204	8.8	7.1	6.4
4+	60	2.6	2.6	2.2
Total number of cars or vans	Number of cars/vans	Average number of cars per household		
	3,252	This Area	N.E.Derbys	Derbyshire
		1.4	1.3	1.3

Table KS404EW

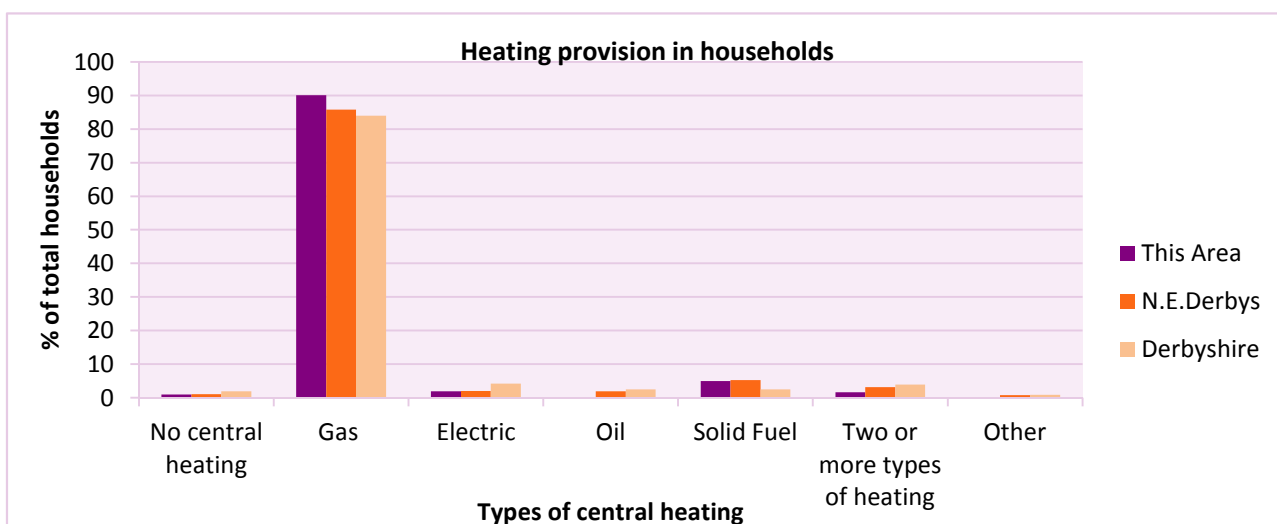
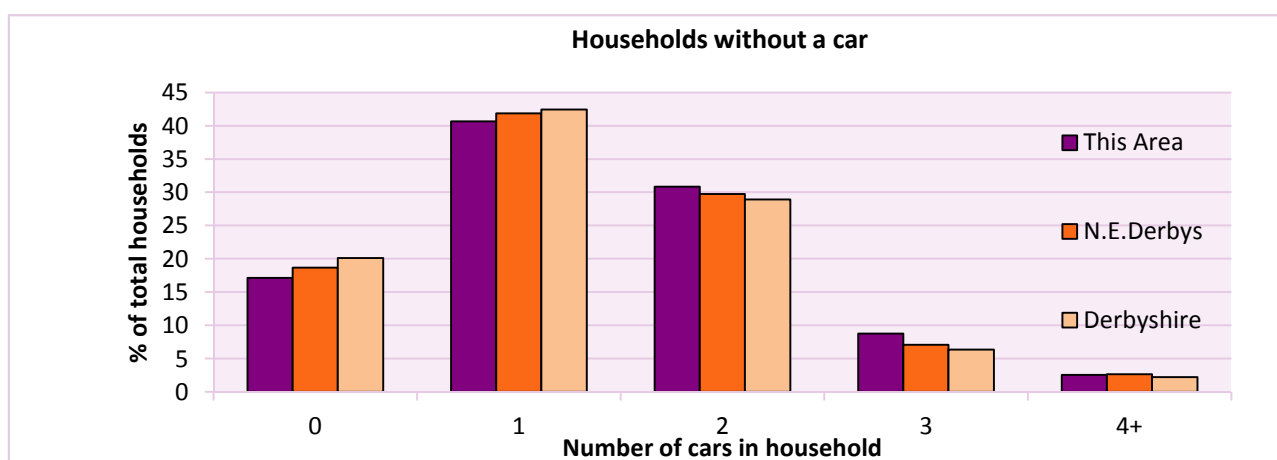
2011 Census: Households Profile

Killamarsh West

Area type and code
Ward (E05003432)

Central heating provision in household	Number of households	% of households with one usual resident		
		This Area	N.E.Derbys	Derbyshire
No central heating	22	0.9	1.1	2.0
Has Central Heating	2,302	99.1	98.9	98.0
<i>of which</i>				
- Gas	2,093	90.1	85.8	83.9
- Electric including storage heaters	45	1.9	2.0	4.2
- Oil	4	0.2	2.0	2.6
- Solid fuel (wood, coal)	115	4.9	5.2	2.5
- Other and more than one type of heating	45	1.9	3.9	4.8

Table QS415EW



For an **explanation** of the various terms used in these tables, please see the accompanying **Glossary**.

There is also a **Summary** profile, and there are other extension profiles covering the following topics:- **Population, Economic Activity, Equalities, Health, Households and Housing**.

Profiles in Adobe Acrobat (pdf) format can be downloaded from the Derbyshire Observatory web site, which also provides interactive maps and charts - <http://observatory.derbyshire.gov.uk>

Version: 2.0