

## Church Gresley

Area type and code  
Ward (E05008810)

### Total households

Total population resident in households	Total number of households	Total number of families in households
6,822	2,923	2,066

A family is defined as a group of people who are either a:

- married, same-sex civil partnership, or cohabiting couple, with or without child(ren)
- lone parent with child(ren)
- married, same-sex civil partnership, or cohabiting couple with grandchild(ren) but with no children present from the intervening generation
- single grandparent with grandchild(ren) but no children present from the intervening generation

Children in couple families need not belong to both members of the couple.

For single or couple grandparents with grandchildren present, the children of the grandparent(s) may also be present if they are not parents or grandparents of the youngest generation present.

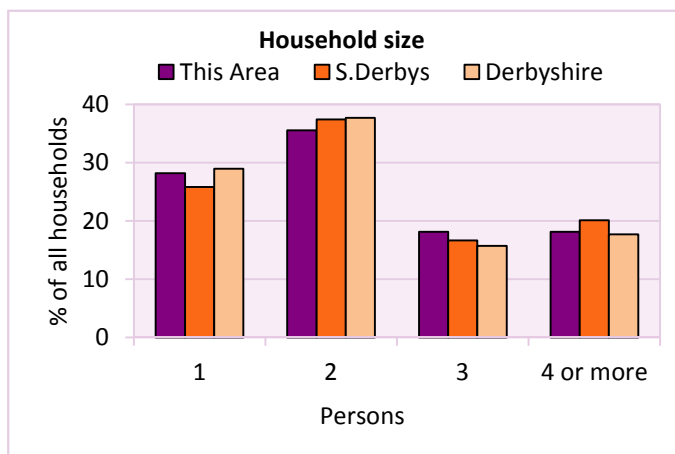
### Household size

Persons	Number of households	% of total households		
		This Area	S.Derbys	Derbyshire
1	824	28.2	25.8	28.9
2	1,040	35.6	37.4	37.7
3	530	18.1	16.6	15.7
4 or more	529	18.1	20.1	17.7

Table LC4404EW

Persons	Number of households	Average Household Size		
		This Area	S.Derbys	Derbyshire
6,822	2,923	2.3	2.4	2.3

Table KS403EW



### Household composition

Household composition	Number of households	% of total households		
		This Area	S.Derbys	Derbyshire
One person households:	824	28.2	25.8	28.9
- Pensioner	229	7.8	10.4	13.0
- Other	595	20.4	15.4	15.9
One family households:	1,665	57.0	60.8	57.2
- All pensioner	154	5.3	8.6	9.6
- Married couple households	1,028	35.2	40.1	36.4
- Cohabiting couple households	483	16.5	12.1	11.2
Lone parent households:	308	10.5	8.9	9.5
- with at least 1 dependent child	245	8.4	6.1	6.2
- all children non-dependent	63	2.2	2.8	3.3
Other households	126	4.3	4.4	4.4

Table KS105EW

# 2011 Census: Households Profile

Church Gresley

Area type and code  
Ward (E05008810)

## Dependent children

Households with dependent children	Number of households	% of total households		
		This Area	S.Derbys	Derbyshire
Households with dependent children: All ages	962	32.9	30.9	27.6
Households with dependent children: Age 0-4	452	15.5	11.7	10.0
Households with dependent children and no adult in employment	131	4.5	3.0	3.4
Households with one person in household with long-term health problem or disability with dependent children	149	5.1	4.6	4.5

Table KS106EW

Families with dependent children	Number of families	% of all families		
		This Area	S.Derbys	Derbyshire
Families with 1 dependent child	461	22.3	18.9	18.5
Families with 2 or more dependent children	495	24.0	22.8	20.7
Male lone parent families	24	1.2	1.1	1.3
Female lone parent families	234	11.3	8.2	8.6

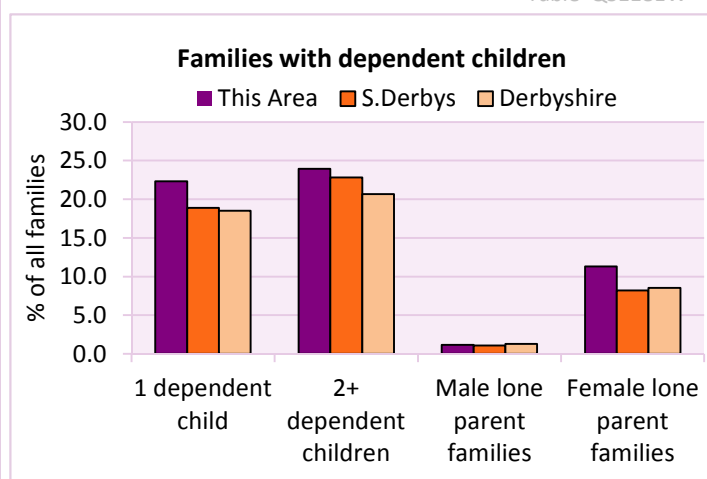
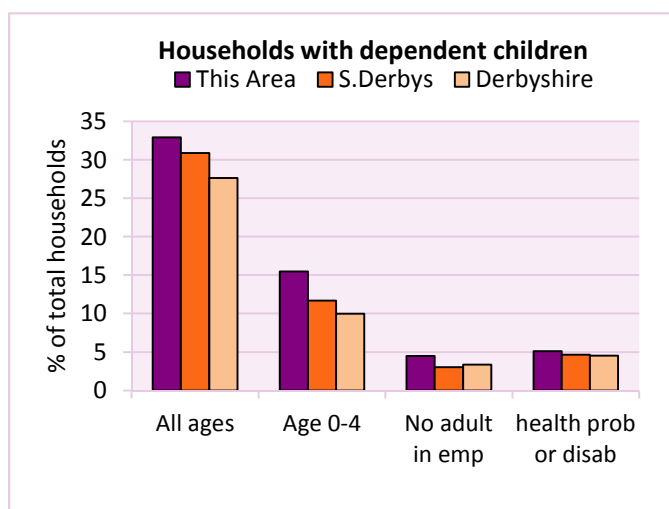
Table LC1114EW

Families with dependent children by employment status	Number of parents aged 16+	% of population 16+		
		This Area	S.Derbys	Derbyshire
Couple families with dependent children:				
- 1 adult in employment	324	5.9	5.2	4.8
- 2 adults in employment	1,002	18.4	18.3	15.7
- No adult in employment	68	1.2	1.0	1.2
Lone parent families with dependent children:				
- 1 adult in employment	159	2.9	2.3	2.3
- No adult in employment	99	1.8	1.2	1.3

Table LC1601EW

Total dependent children	Dependent children		
	This Area	S.Derbys	Derbyshire
Total dependent children	1,639	20,993	157,571

Table QS118EW



# 2011 Census: Households Profile

Church Gresley

Area type and code  
Ward (E05008810)

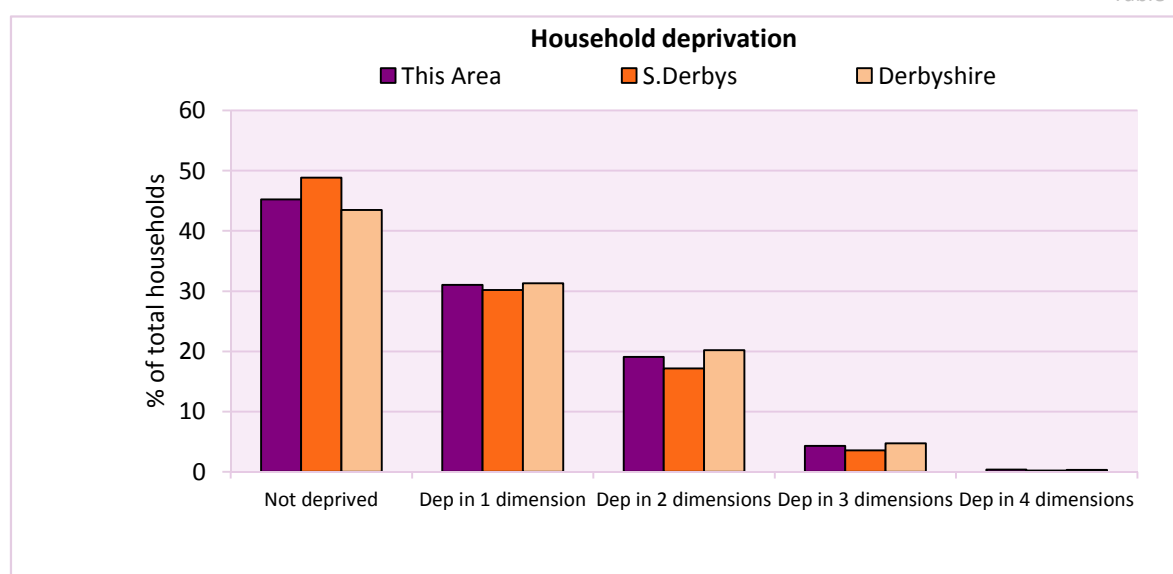
## Deprivation

The Census measure of deprivation uses the following four dimensions:

**Employment** - Where any member of the household who is not a full-time student is either unemployed or long-term sick; **Education** - Where no member of the household has at least a level 2 qualification, and no member of the household aged 16-18 is a full-time student; **Health and disability** - If any member of the household has 'bad or very bad' general health or has a long term health problem; and **Housing** - The household's accommodation is either overcrowded (with an occupancy rating -1 or less), is in a shared dwelling, or has no central heating. A household is classified as being deprived in one to four of these dimensions in any combination.

Household deprivation (Census classification)	Number of households	% of total households		
		This Area	S.Derbys	Derbyshire
Not deprived in any dimension	1,322	45.2	48.9	43.5
Deprived in one dimension	908	31.1	30.2	31.3
Deprived in 2 dimensions	558	19.1	17.2	20.2
Deprived in 3 dimensions	125	4.3	3.5	4.7
Deprived in 4 dimensions	10	0.3	0.2	0.3

Table QS119EW



## Car availability

Car availability Number of cars or vans in household	Number of households	% of total households		
		This Area	S.Derbys	Derbyshire
0	505	17.3	13.5	20.1
1	1,259	43.1	40.9	42.4
2	939	32.1	35.2	28.9
3	178	6.1	7.7	6.4
4+	42	1.4	2.7	2.2
<b>Total number of cars or vans</b>	<b>Number of cars/vans</b>	<b>Average number of cars per household</b>		
	3,862	This Area	S.Derbys	Derbyshire
		1.3	1.5	1.3

Table KS404EW

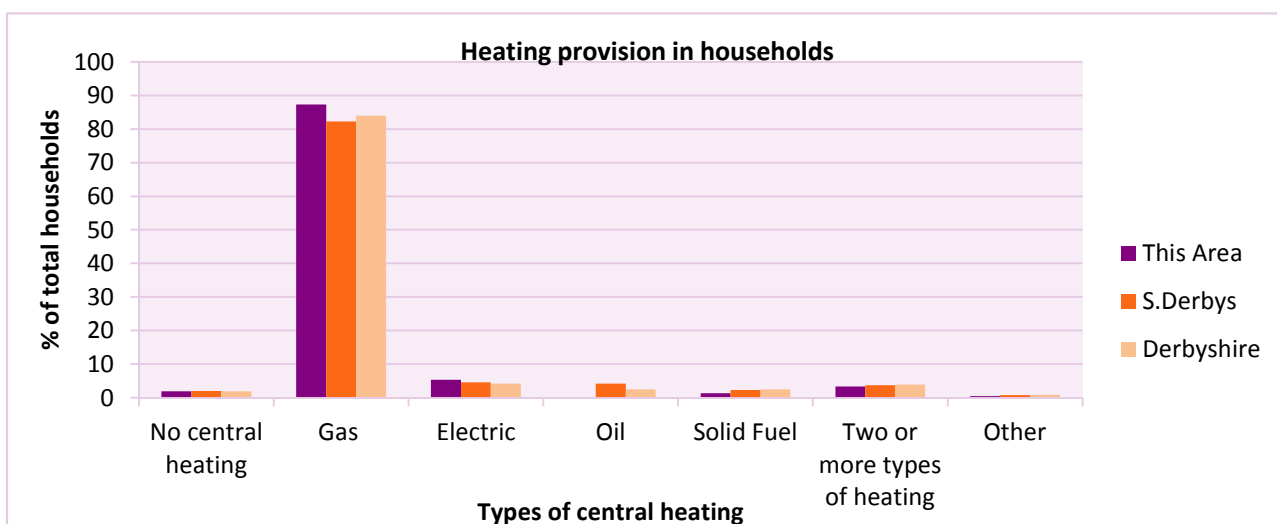
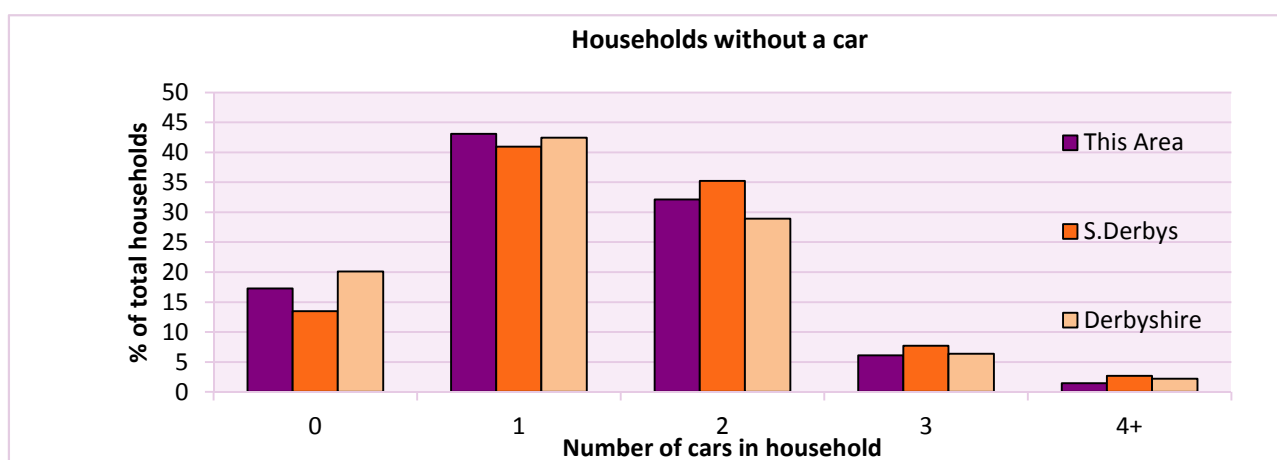
# 2011 Census: Households Profile

## Church Gresley

Area type and code  
Ward (E05008810)

Central heating provision in household	Number of households	% of households with one usual resident		
		This Area	S.Derbys	Derbyshire
No central heating	57	2.0	2.0	2.0
Has Central Heating	2,866	98.0	98.0	98.0
<i>of which</i>				
- Gas	2,551	87.3	82.2	83.9
- Electric including storage heaters	157	5.4	4.6	4.2
- Oil	4	0.1	4.2	2.6
- Solid fuel (wood, coal)	40	1.4	2.3	2.5
- Other and more than one type of heating	114	3.9	4.6	4.8

Table QS415EW



For an **explanation** of the various terms used in these tables, please see the accompanying **Glossary**.

There is also a **Summary** profile, and there are other extension profiles covering the following topics:- **Population, Economic Activity, Equalities, Health, Households and Housing**.

**Profiles** in Adobe Acrobat (pdf) format can be downloaded from the Derbyshire Observatory web site, which also provides interactive maps and charts - <http://observatory.derbyshire.gov.uk>

Version: 2.0