

## Linton

Area type and code  
Ward (E05008814)

### Total households

Total population resident in households	Total number of households	Total number of families in households
4,960	2,069	1,568

A family is defined as a group of people who are either a:

- married, same-sex civil partnership, or cohabiting couple, with or without child(ren)
- lone parent with child(ren)
- married, same-sex civil partnership, or cohabiting couple with grandchild(ren) but with no children present from the intervening generation
- single grandparent with grandchild(ren) but no children present from the intervening generation

Children in couple families need not belong to both members of the couple.

For single or couple grandparents with grandchildren present, the children of the grandparent(s) may also be present if they are not parents or grandparents of the youngest generation present.

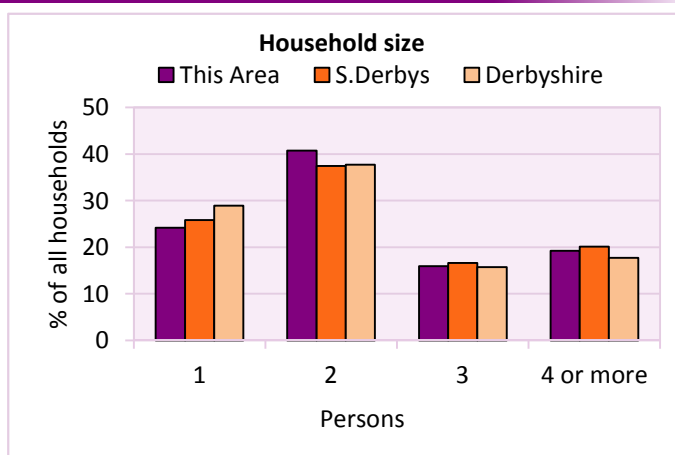
### Household size

Household size		% of total households		
Persons	Number of households	This Area	S.Derbys	Derbyshire
1	500	24.2	25.8	28.9
2	843	40.7	37.4	37.7
3	329	15.9	16.6	15.7
4 or more	397	19.2	20.1	17.7

Table LC4404EW

Average household size		Average Household Size		
Persons	Number of households	This Area	S.Derbys	Derbyshire
4,960	2,069	2.4	2.4	2.3

Table KS403EW



### Household composition

Household composition	Number of households	% of total households		
		This Area	S.Derbys	Derbyshire
One person households:	500	24.2	25.8	28.9
- Pensioner	216	10.4	10.4	13.0
- Other	284	13.7	15.4	15.9
One family households:	1,289	62.3	60.8	57.2
- All pensioner	197	9.5	8.6	9.6
- Married couple households	809	39.1	40.1	36.4
- Cohabiting couple households	283	13.7	12.1	11.2
Lone parent households:	179	8.7	8.9	9.5
- with at least 1 dependent child	108	5.2	6.1	6.2
- all children non-dependent	71	3.4	2.8	3.3
Other households	101	4.9	4.4	4.4

Table KS105EW

# 2011 Census: Households Profile

Linton

Area type and code  
Ward (E05008814)

## Dependent children

Households with dependent children	Number of households	% of total households		
		This Area	S.Derbys	Derbyshire
Households with dependent children: All ages	572	27.6	30.9	27.6
Households with dependent children: Age 0-4	213	10.3	11.7	10.0
Households with dependent children and no adult in employment	65	3.1	3.0	3.4
Households with one person in household with long-term health problem or disability with dependent children	99	4.8	4.6	4.5

Table KS106EW

Families with dependent children	Number of families	% of all families		
		This Area	S.Derbys	Derbyshire
Families with 1 dependent child	264	16.8	18.9	18.5
Families with 2 or more dependent children	305	19.5	22.8	20.7
Male lone parent families	15	1.0	1.1	1.3
Female lone parent families	114	7.3	8.2	8.6

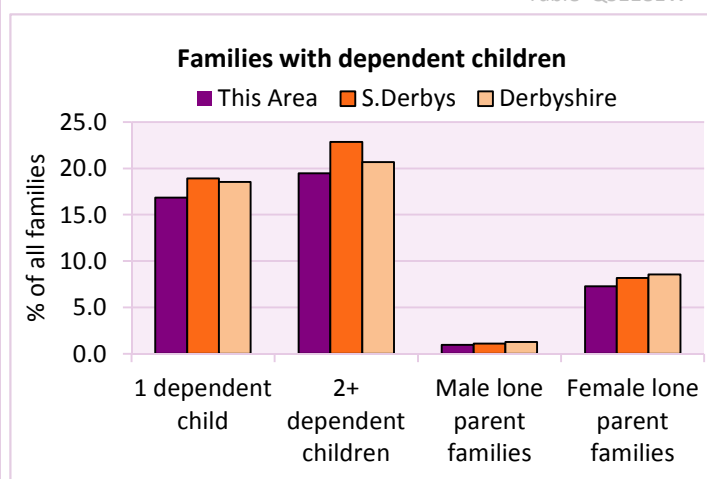
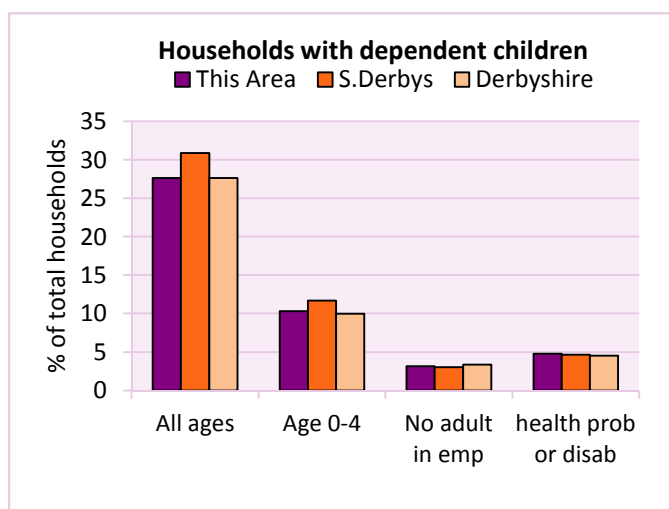
Table LC1114EW

Families with dependent children by employment status	Number of parents aged 16+	% of population 16+		
		This Area	S.Derbys	Derbyshire
Couple families with dependent children:				
- 1 adult in employment	204	2.8	5.2	4.8
- 2 adults in employment	630	8.7	18.3	15.7
- No adult in employment	46	0.6	1.0	1.2
Lone parent families with dependent children:				
- 1 adult in employment	77	1.1	2.3	2.3
- No adult in employment	52	0.7	1.2	1.3

Table LC1601EW

Total dependent children	Dependent children		
	This Area	S.Derbys	Derbyshire
Total dependent children	1,010	20,993	157,571

Table QS118EW



# 2011 Census: Households Profile

Linton

Area type and code  
Ward (E05008814)

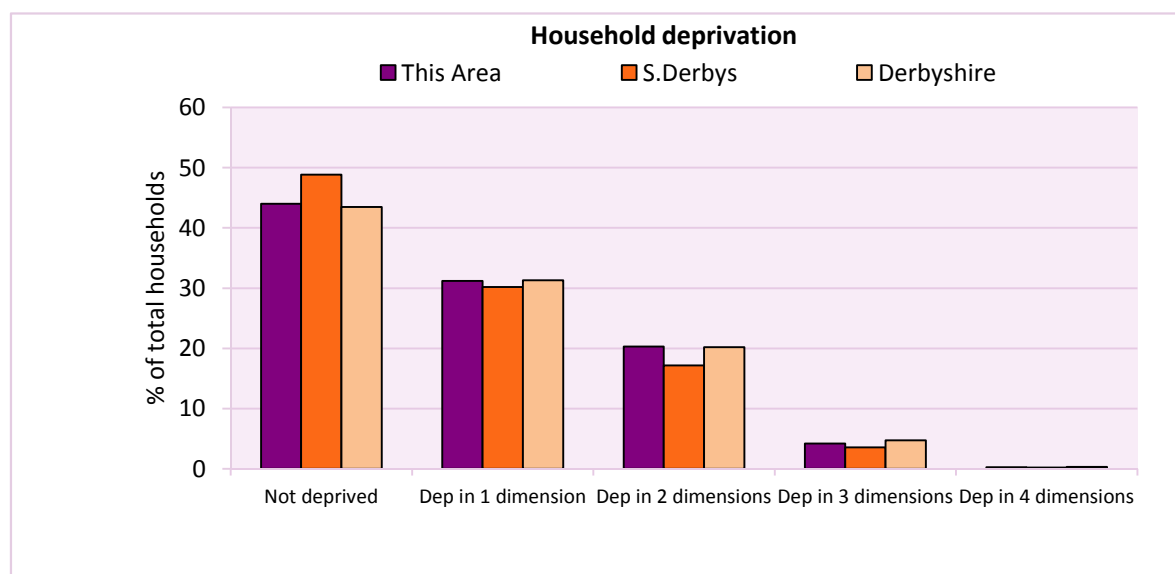
## Deprivation

The Census measure of deprivation uses the following four dimensions:

**Employment** - Where any member of the household who is not a full-time student is either unemployed or long-term sick; **Education** - Where no member of the household has at least a level 2 qualification, and no member of the household aged 16-18 is a full-time student; **Health and disability** - If any member of the household has 'bad or very bad' general health or has a long term health problem; and **Housing** - The household's accommodation is either overcrowded (with an occupancy rating -1 or less), is in a shared dwelling, or has no central heating. A household is classified as being deprived in one to four of these dimensions in any combination.

Household deprivation (Census classification)	Number of households	% of total households		
		This Area	S.Derbys	Derbyshire
Not deprived in any dimension	911	44.0	48.9	43.5
Deprived in one dimension	646	31.2	30.2	31.3
Deprived in 2 dimensions	420	20.3	17.2	20.2
Deprived in 3 dimensions	87	4.2	3.5	4.7
Deprived in 4 dimensions	5	0.2	0.2	0.3

Table QS119EW



## Car availability

Car availability Number of cars or vans in household	Number of households	% of total households		
		This Area	S.Derbys	Derbyshire
0	267	12.9	13.5	20.1
1	826	39.9	40.9	42.4
2	727	35.1	35.2	28.9
3	175	8.5	7.7	6.4
4+	74	3.6	2.7	2.2
<b>Total number of cars or vans</b>	<b>Number of cars/vans</b>	<b>Average number of cars per household</b>		
	3,148	This Area	S.Derbys	Derbyshire
		1.5	1.5	1.3

Table KS404EW

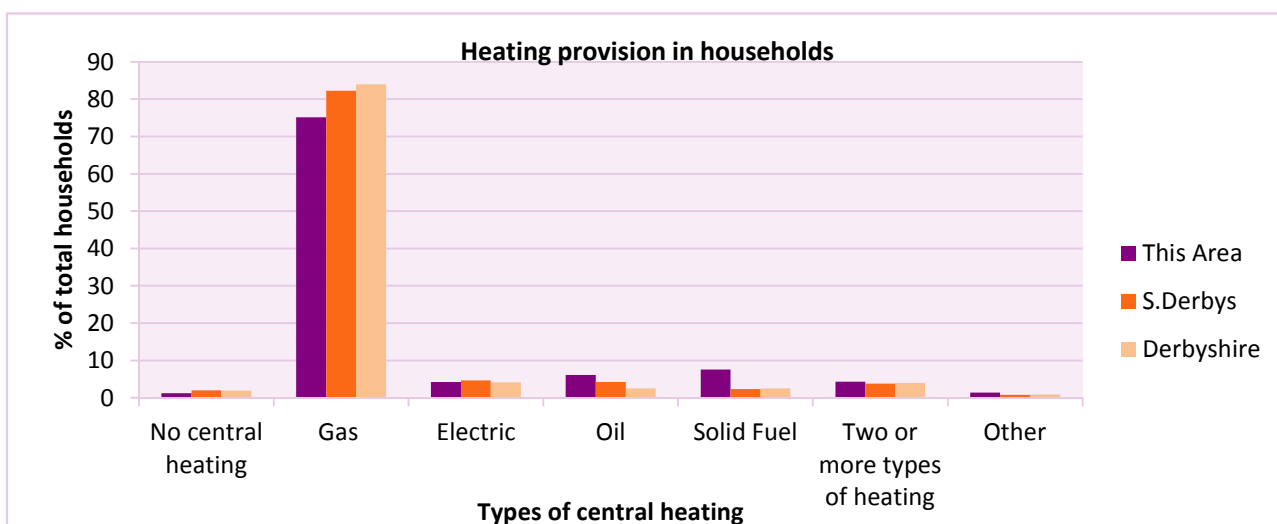
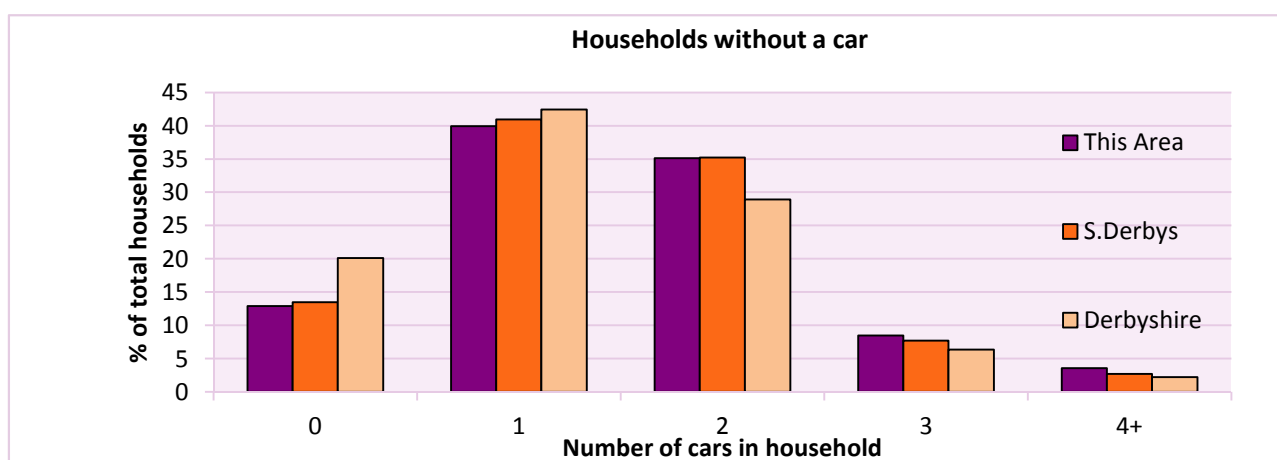
# 2011 Census: Households Profile

Linton

Area type and code  
Ward (E05008814)

Central heating provision in household	Number of households	% of households with one usual resident		
		This Area	S.Derbys	Derbyshire
No central heating	26	1.3	2.0	2.0
Has Central Heating	2,043	98.7	98.0	98.0
<i>of which</i>				
- Gas	1,554	75.1	82.2	83.9
- Electric including storage heaters	88	4.3	4.6	4.2
- Oil	127	6.1	4.2	2.6
- Solid fuel (wood, coal)	156	7.5	2.3	2.5
- Other and more than one type of heating	118	5.7	4.6	4.8

Table QS415EW



For an **explanation** of the various terms used in these tables, please see the accompanying **Glossary**.

There is also a **Summary** profile, and there are other extension profiles covering the following topics:- **Population, Economic Activity, Equalities, Health, Households and Housing**.

**Profiles** in Adobe Acrobat (pdf) format can be downloaded from the Derbyshire Observatory web site, which also provides interactive maps and charts - <http://observatory.derbyshire.gov.uk>

Version: 2.0