

Midway

Area type and code
Ward (E05008816)

Total households

Total population resident in households	Total number of households	Total number of families in households
8,350	3,391	2,608

A family is defined as a group of people who are either a:

- married, same-sex civil partnership, or cohabiting couple, with or without child(ren)
- lone parent with child(ren)
- married, same-sex civil partnership, or cohabiting couple with grandchild(ren) but with no children present from the intervening generation
- single grandparent with grandchild(ren) but no children present from the intervening generation

Children in couple families need not belong to both members of the couple.

For single or couple grandparents with grandchildren present, the children of the grandparent(s) may also be present if they are not parents or grandparents of the youngest generation present.

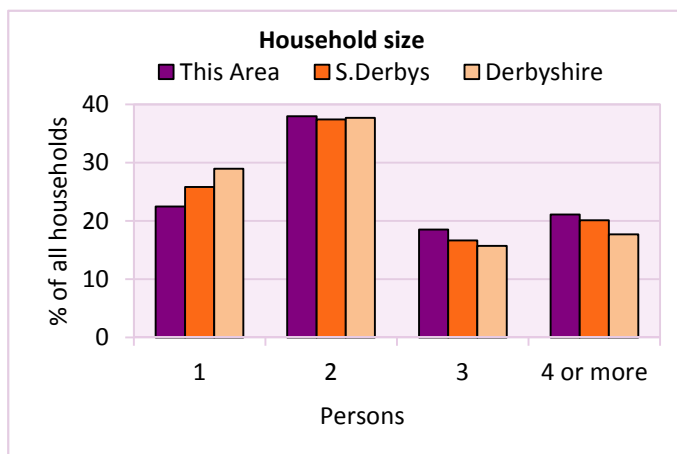
Household size

Persons	Number of households	% of total households		
		This Area	S.Derbys	Derbyshire
1	761	22.4	25.8	28.9
2	1,287	38.0	37.4	37.7
3	627	18.5	16.6	15.7
4 or more	716	21.1	20.1	17.7

Table LC4404EW

Persons	Number of households	Average Household Size		
		This Area	S.Derbys	Derbyshire
8,350	3,391	2.5	2.4	2.3

Table KS403EW



Household composition

Household composition	Number of households	% of total households		
		This Area	S.Derbys	Derbyshire
One person households:	761	22.4	25.8	28.9
- Pensioner	400	11.8	10.4	13.0
- Other	361	10.6	15.4	15.9
One family households:	2,058	60.7	60.8	57.2
- All pensioner	338	10.0	8.6	9.6
- Married couple households	1,336	39.4	40.1	36.4
- Cohabiting couple households	384	11.3	12.1	11.2
Lone parent households:	418	12.3	8.9	9.5
- with at least 1 dependent child	284	8.4	6.1	6.2
- all children non-dependent	134	4.0	2.8	3.3
Other households	154	4.5	4.4	4.4

Table KS105EW

2011 Census: Households Profile

Midway

Area type and code
Ward (E05008816)

Dependent children

Households with dependent children	Number of households	% of total households		
		This Area	S.Derbys	Derbyshire
Households with dependent children: All ages	1,130	33.3	30.9	27.6
Households with dependent children: Age 0-4	367	10.8	11.7	10.0
Households with dependent children and no adult in employment	174	5.1	3.0	3.4
Households with one person in household with long-term health problem or disability with dependent children	203	6.0	4.6	4.5

Table KS106EW

Families with dependent children	Number of families	% of all families		
		This Area	S.Derbys	Derbyshire
Families with 1 dependent child	522	20.0	18.9	18.5
Families with 2 or more dependent children	594	22.8	22.8	20.7
Male lone parent families	37	1.4	1.1	1.3
Female lone parent families	279	10.7	8.2	8.6

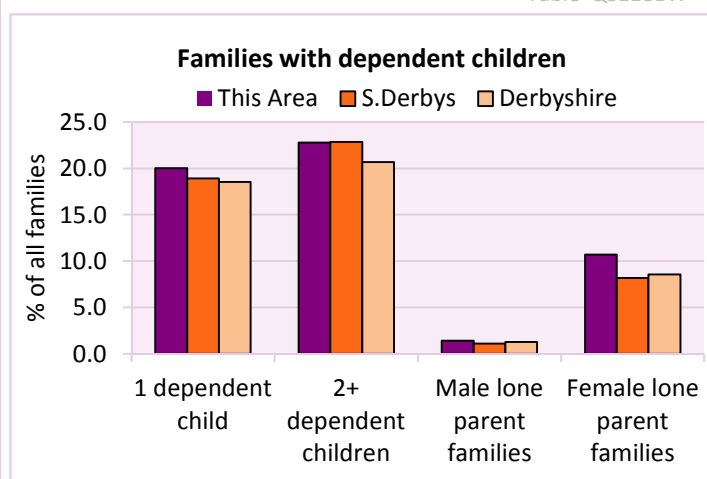
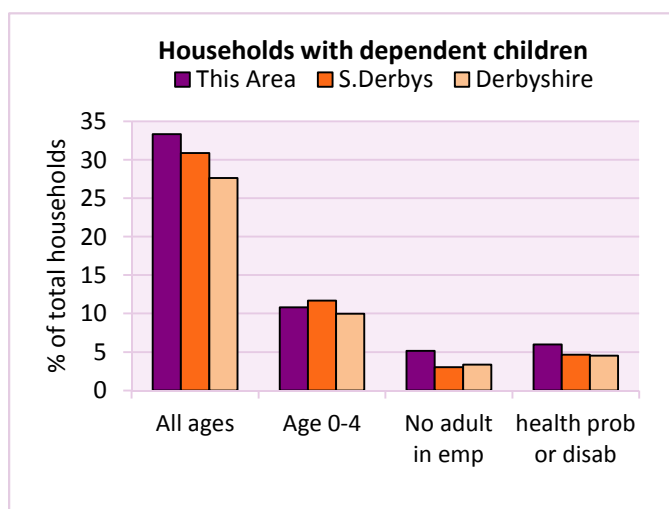
Table LC1114EW

Families with dependent children by employment status	Number of parents aged 16+	% of population 16+		
		This Area	S.Derbys	Derbyshire
Couple families with dependent children:				
- 1 adult in employment	352	8.5	5.2	4.8
- 2 adults in employment	1,118	26.9	18.3	15.7
- No adult in employment	130	3.1	1.0	1.2
Lone parent families with dependent children:				
- 1 adult in employment	192	4.6	2.3	2.3
- No adult in employment	123	3.0	1.2	1.3

Table LC1601EW

Total dependent children	Dependent children		
	This Area	S.Derbys	Derbyshire
Total dependent children	1,977	20,993	157,571

Table QS118EW



2011 Census: Households Profile

Midway

Area type and code
Ward (E05008816)

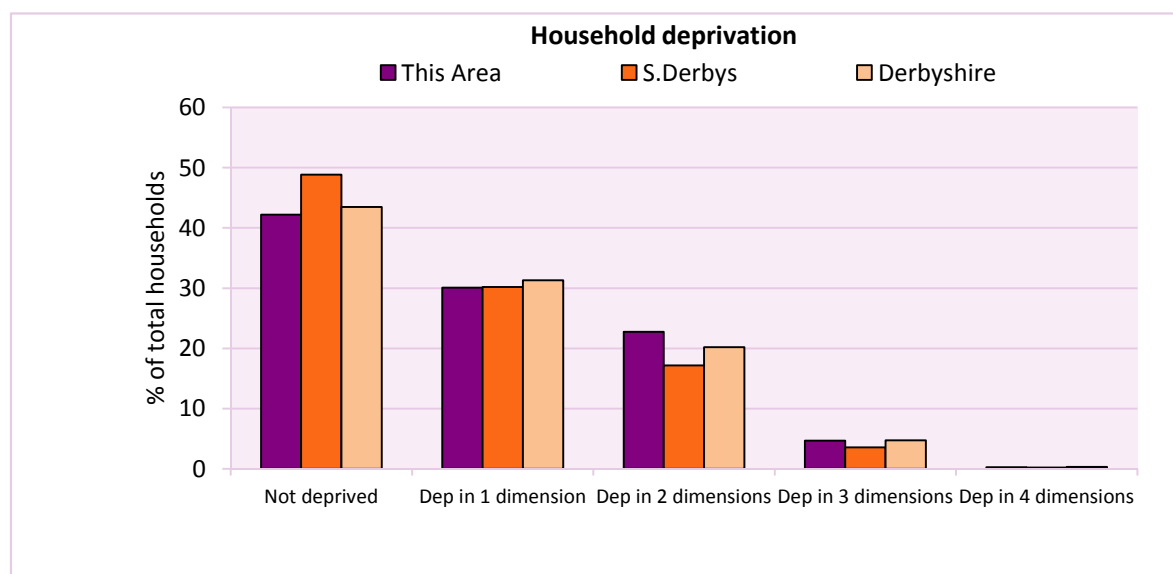
Deprivation

The Census measure of deprivation uses the following four dimensions:

Employment - Where any member of the household who is not a full-time student is either unemployed or long-term sick; **Education** - Where no member of the household has at least a level 2 qualification, and no member of the household aged 16-18 is a full-time student; **Health and disability** - If any member of the household has 'bad or very bad' general health or has a long term health problem; and **Housing** - The household's accommodation is either overcrowded (with an occupancy rating -1 or less), is in a shared dwelling, or has no central heating. A household is classified as being deprived in one to four of these dimensions in any combination.

Household deprivation (Census classification)	Number of households	% of total households		
		This Area	S.Derbys	Derbyshire
Not deprived in any dimension	1,432	42.2	48.9	43.5
Deprived in one dimension	1,021	30.1	30.2	31.3
Deprived in 2 dimensions	772	22.8	17.2	20.2
Deprived in 3 dimensions	158	4.7	3.5	4.7
Deprived in 4 dimensions	8	0.2	0.2	0.3

Table QS119EW



Car availability

Car availability Number of cars or vans in household	Number of households	% of total households		
		This Area	S.Derbys	Derbyshire
0	588	17.3	13.5	20.1
1	1,486	43.8	40.9	42.4
2	1,012	29.8	35.2	28.9
3	233	6.9	7.7	6.4
4+	72	2.1	2.7	2.2
Total number of cars or vans	Number of cars/vans	Average number of cars per household		
	4,511	This Area	S.Derbys	Derbyshire
		1.3	1.5	1.3

Table KS404EW

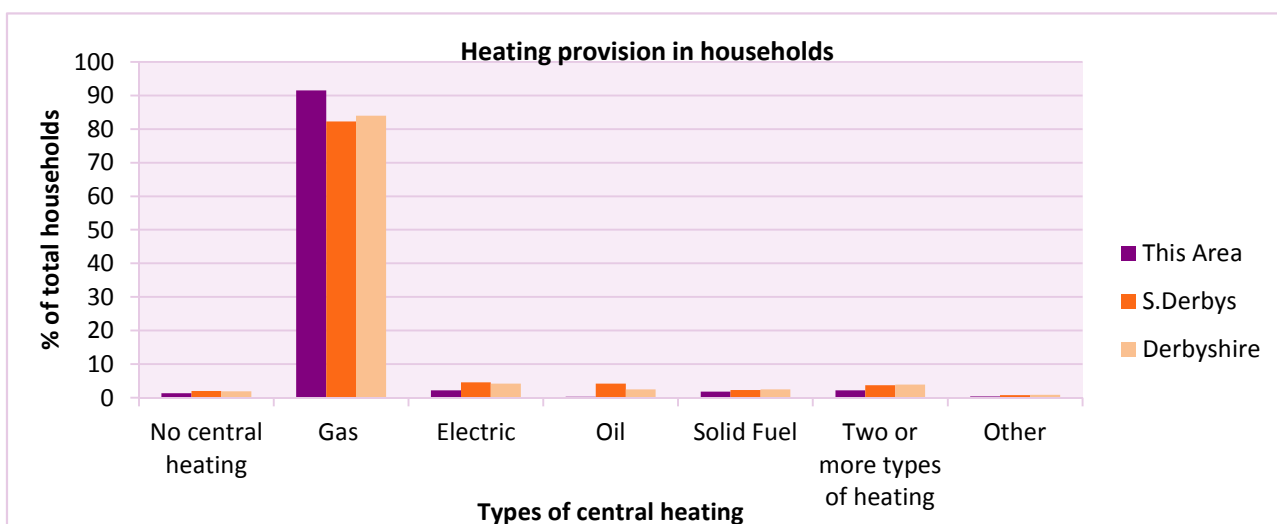
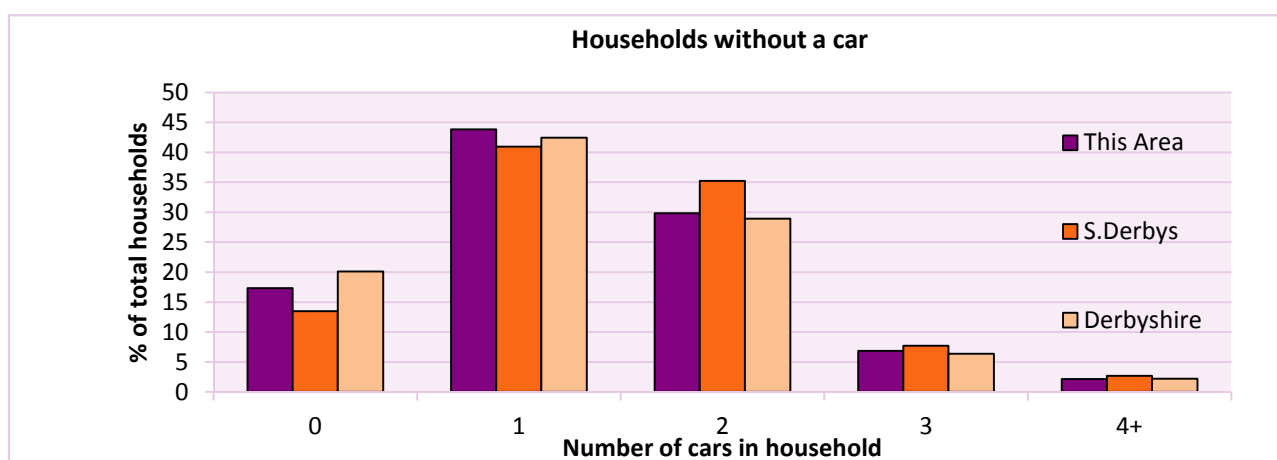
2011 Census: Households Profile

Midway

Area type and code
Ward (E05008816)

Central heating provision in household	Number of households	% of households with one usual resident		
		This Area	S.Derbys	Derbyshire
No central heating	48	1.4	2.0	2.0
Has Central Heating	3,343	98.6	98.0	98.0
<i>of which</i>				
- Gas	3,101	91.4	82.2	83.9
- Electric including storage heaters	77	2.3	4.6	4.2
- Oil	12	0.4	4.2	2.6
- Solid fuel (wood, coal)	61	1.8	2.3	2.5
- Other and more than one type of heating	92	2.7	4.6	4.8

Table QS415EW



For an **explanation** of the various terms used in these tables, please see the accompanying **Glossary**.

There is also a **Summary** profile, and there are other extension profiles covering the following topics:- **Population, Economic Activity, Equalities, Health, Households and Housing**.

Profiles in Adobe Acrobat (pdf) format can be downloaded from the Derbyshire Observatory web site, which also provides interactive maps and charts - <http://observatory.derbyshire.gov.uk>

Version: 2.0