

Stenson

Area type and code
Ward (E05008820)

Total households

Total population resident in households	Total number of households	Total number of families in households
4,328	1,647	1,311

A family is defined as a group of people who are either a:

- married, same-sex civil partnership, or cohabiting couple, with or without child(ren)
- lone parent with child(ren)
- married, same-sex civil partnership, or cohabiting couple with grandchild(ren) but with no children present from the intervening generation
- single grandparent with grandchild(ren) but no children present from the intervening generation

Children in couple families need not belong to both members of the couple.

For single or couple grandparents with grandchildren present, the children of the grandparent(s) may also be present if they are not parents or grandparents of the youngest generation present.

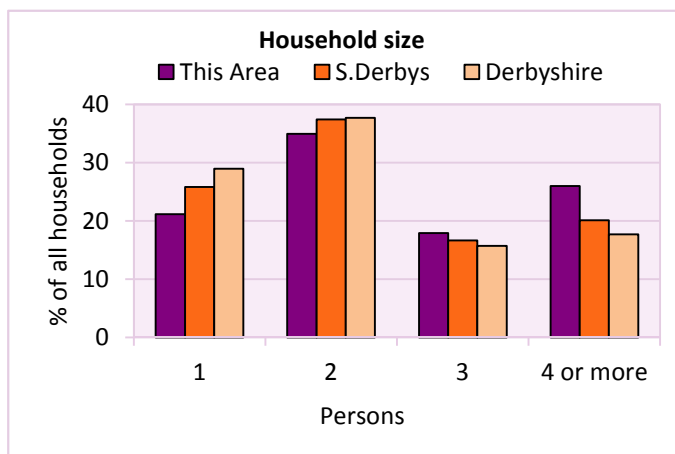
Household size

Household size		% of total households		
Persons	Number of households	This Area	S.Derbys	Derbyshire
1	348	21.1	25.8	28.9
2	576	35.0	37.4	37.7
3	295	17.9	16.6	15.7
4 or more	428	26.0	20.1	17.7

Table LC4404EW

Average household size		Average Household Size		
Persons	Number of households	This Area	S.Derbys	Derbyshire
4,328	1,647	2.6	2.4	2.3

Table KS403EW



Household composition

Household composition	Number of households	% of total households		
		This Area	S.Derbys	Derbyshire
One person households:	348	21.1	25.8	28.9
- Pensioner	80	4.9	10.4	13.0
- Other	268	16.3	15.4	15.9
One family households:	1,007	61.1	60.8	57.2
- All pensioner	89	5.4	8.6	9.6
- Married couple households	732	44.4	40.1	36.4
- Cohabiting couple households	186	11.3	12.1	11.2
Lone parent households:	174	10.6	8.9	9.5
- with at least 1 dependent child	125	7.6	6.1	6.2
- all children non-dependent	49	3.0	2.8	3.3
Other households	118	7.2	4.4	4.4

Table KS105EW

2011 Census: Households Profile

Stenson

Area type and code
Ward (E05008820)

Dependent children

Households with dependent children	Number of households	% of total households		
		This Area	S.Derbys	Derbyshire
Households with dependent children: All ages	576	35.0	30.9	27.6
Households with dependent children: Age 0-4	228	13.8	11.7	10.0
Households with dependent children and no adult in employment	46	2.8	3.0	3.4
Households with one person in household with long-term health problem or disability with dependent children	97	5.9	4.6	4.5

Table KS106EW

Families with dependent children	Number of families	% of all families		
		This Area	S.Derbys	Derbyshire
Families with 1 dependent child	268	20.4	18.9	18.5
Families with 2 or more dependent children	303	23.1	22.8	20.7
Male lone parent families	9	0.7	1.1	1.3
Female lone parent families	135	10.3	8.2	8.6

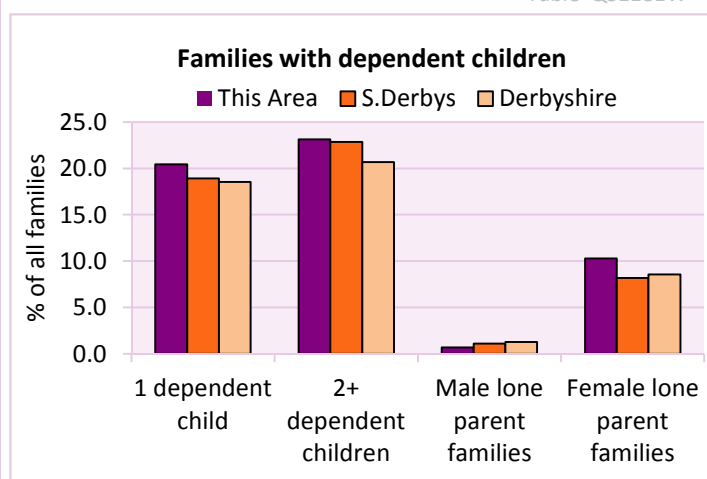
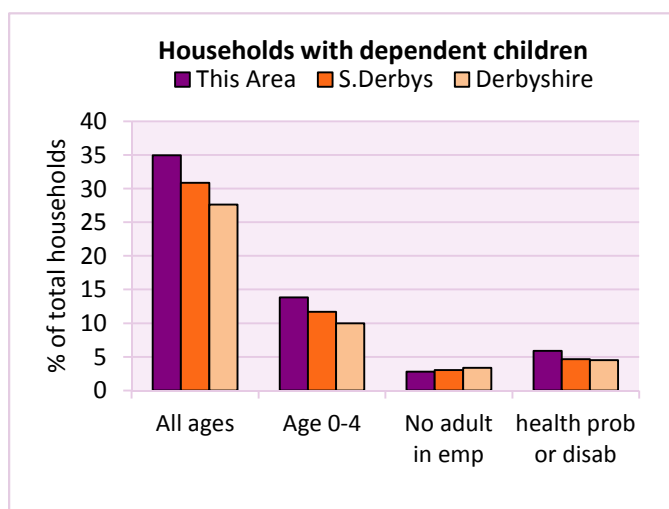
Table LC1114EW

Families with dependent children by employment status	Number of parents aged 16+	% of population 16+		
		This Area	S.Derbys	Derbyshire
Couple families with dependent children:				
- 1 adult in employment	174	4.0	5.2	4.8
- 2 adults in employment	654	15.0	18.3	15.7
- No adult in employment	26	0.6	1.0	1.2
Lone parent families with dependent children:				
- 1 adult in employment	103	2.4	2.3	2.3
- No adult in employment	41	0.9	1.2	1.3

Table LC1601EW

Total dependent children	Dependent children		
	This Area	S.Derbys	Derbyshire
Total dependent children	1,013	20,993	157,571

Table QS118EW



2011 Census: Households Profile

Stenson

Area type and code
Ward (E05008820)

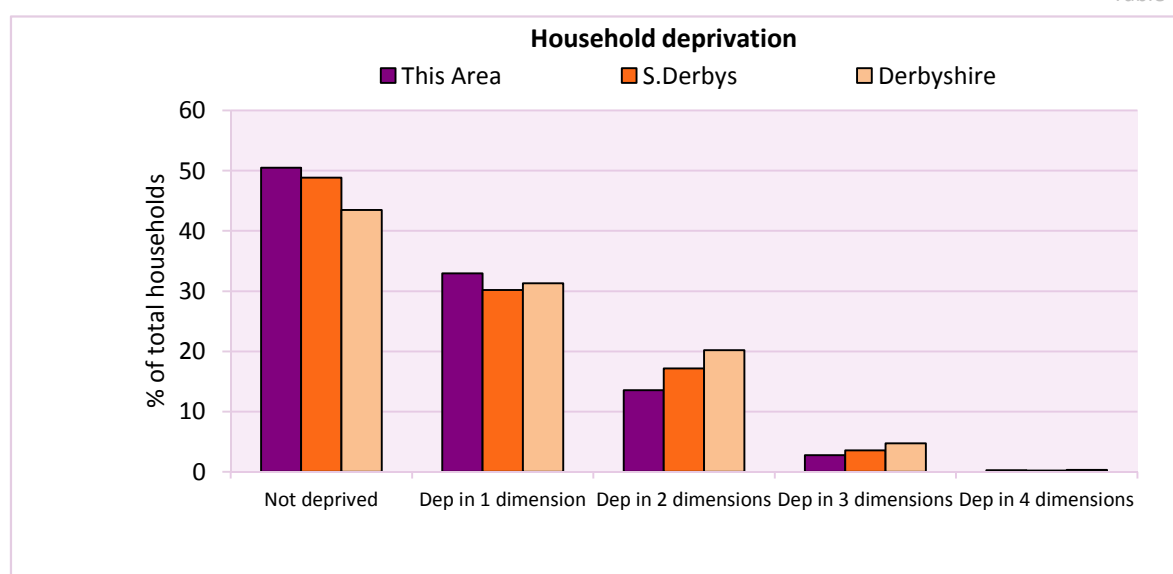
Deprivation

The Census measure of deprivation uses the following four dimensions:

Employment - Where any member of the household who is not a full-time student is either unemployed or long-term sick; **Education** - Where no member of the household has at least a level 2 qualification, and no member of the household aged 16-18 is a full-time student; **Health and disability** - If any member of the household has 'bad or very bad' general health or has a long term health problem; and **Housing** - The household's accommodation is either overcrowded (with an occupancy rating -1 or less), is in a shared dwelling, or has no central heating. A household is classified as being deprived in one to four of these dimensions in any combination.

Household deprivation (Census classification)	Number of households	% of total households		
		This Area	S.Derbys	Derbyshire
Not deprived in any dimension	832	50.5	48.9	43.5
Deprived in one dimension	543	33.0	30.2	31.3
Deprived in 2 dimensions	223	13.5	17.2	20.2
Deprived in 3 dimensions	45	2.7	3.5	4.7
Deprived in 4 dimensions	4	0.2	0.2	0.3

Table QS119EW



Car availability

Car availability Number of cars or vans in household	Number of households	% of total households		
		This Area	S.Derbys	Derbyshire
0	160	9.7	13.5	20.1
1	772	46.9	40.9	42.4
2	518	31.5	35.2	28.9
3	152	9.2	7.7	6.4
4+	45	2.7	2.7	2.2
Total number of cars or vans	Number of cars/vans	Average number of cars per household		
	2,451	This Area	S.Derbys	Derbyshire
		1.5	1.5	1.3

Table KS404EW

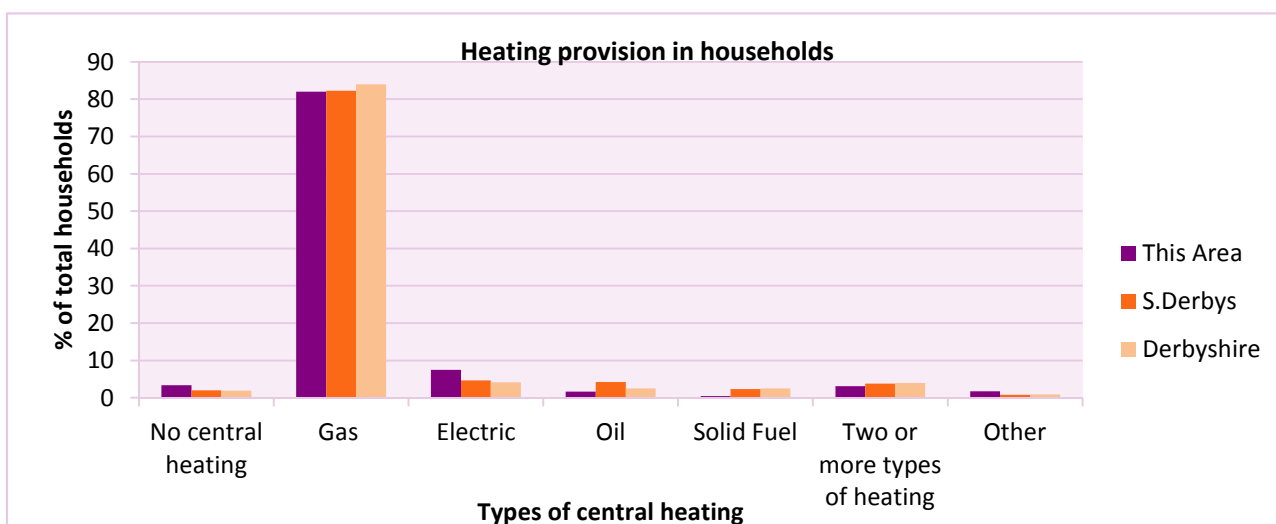
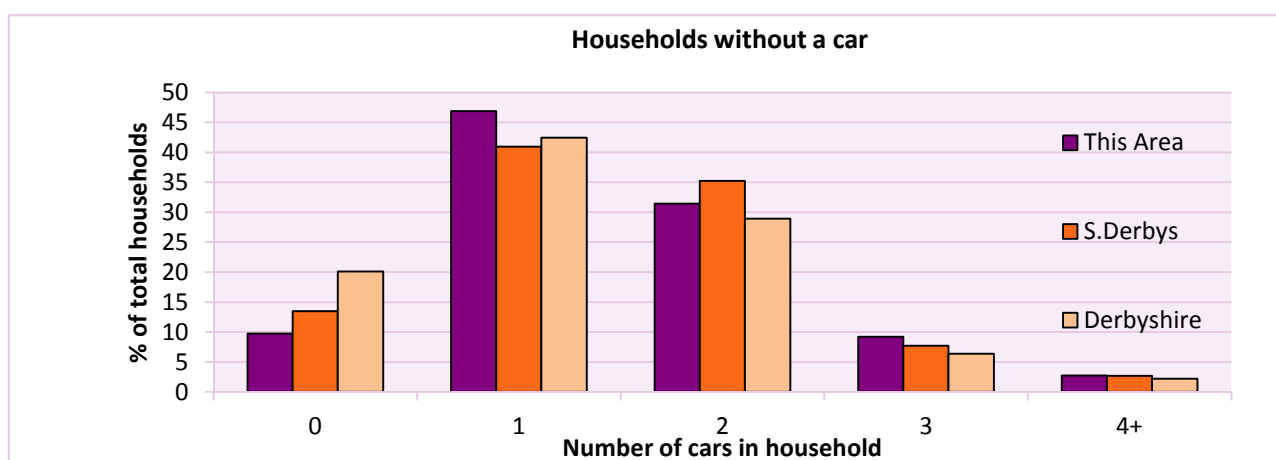
2011 Census: Households Profile

Stenson

Area type and code
Ward (E05008820)

Central heating provision in household	Number of households	% of households with one usual resident		
		This Area	S.Derbys	Derbyshire
No central heating	56	3.4	2.0	2.0
Has Central Heating	1,591	96.6	98.0	98.0
<i>of which</i>				
- Gas	1,351	82.0	82.2	83.9
- Electric including storage heaters	123	7.5	4.6	4.2
- Oil	28	1.7	4.2	2.6
- Solid fuel (wood, coal)	8	0.5	2.3	2.5
- Other and more than one type of heating	81	4.9	4.6	4.8

Table QS415EW



For an **explanation** of the various terms used in these tables, please see the accompanying **Glossary**.

There is also a **Summary** profile, and there are other extension profiles covering the following topics:- **Population, Economic Activity, Equalities, Health, Households and Housing**.

Profiles in Adobe Acrobat (pdf) format can be downloaded from the Derbyshire Observatory web site, which also provides interactive maps and charts - <http://observatory.derbyshire.gov.uk>

Version: 2.0