

NHS Hardwick

Area type and code
Clinical Commissioning Group (E38000071)

Total dwellings

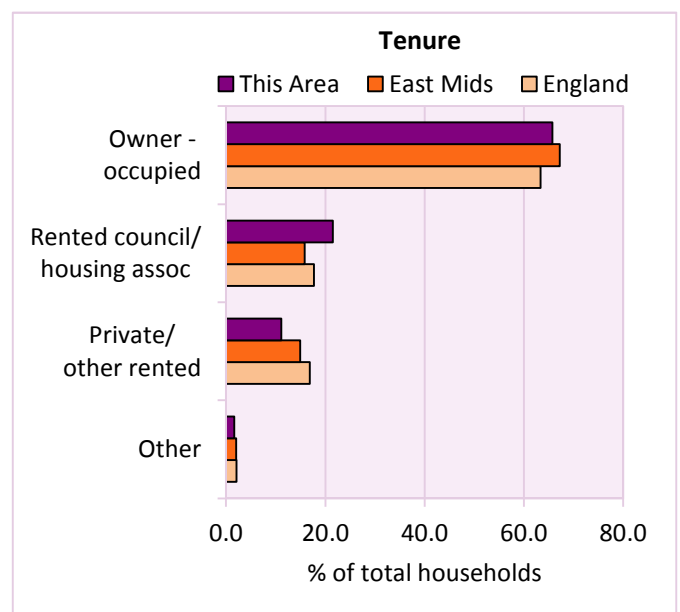
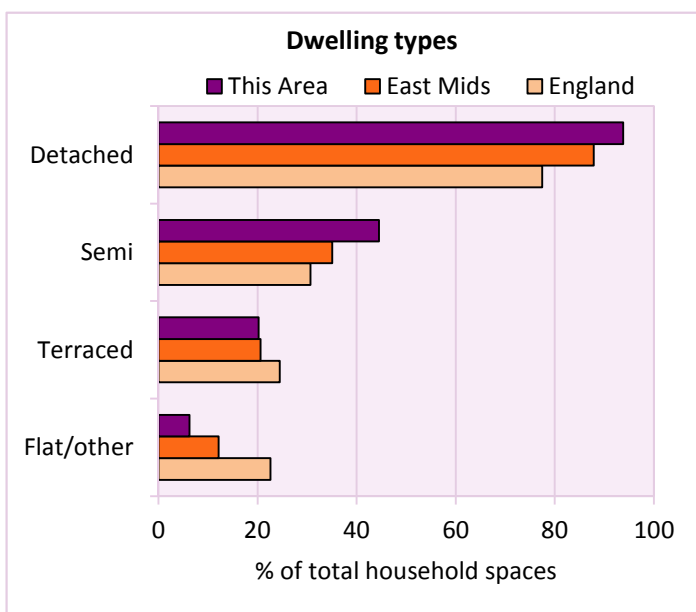
Total number of dwellings 49,157 Table KS401EW

Dwelling type	Number of household spaces	% of total household spaces		
		This Area	East Mids	England
Unshared dwellings				
House or bungalow:	46,094	93.8	87.9	77.5
- detached	14,290	29.1	32.2	22.3
- semi-detached	21,868	44.5	35.1	30.7
- terraced	9,936	20.2	20.6	24.5
Flat:	2,902	5.9	11.7	22.1
- purpose built	2,279	4.6	9.3	16.7
- part of converted or shared house	267	0.5	1.6	4.3
- in a commercial building	356	0.7	0.9	1.1
Caravan or temporary structure	164	0.3	0.4	0.4
Shared dwellings	2	0.0	0.0	0.1

Table KS401EW

Tenure	Number of households	% of total households		
		This Area	East Mids	England
Owner - occupied	31,001	65.7	67.2	63.3
Shared ownership	145	0.3	0.7	0.8
Rented from council/housing association	10,142	21.5	15.8	17.7
Private/other rented	5,236	11.1	14.9	16.8
Living rent free	632	1.3	1.3	1.3
All households	47,156			

Table KS402EW



2011 Census: Housing Profile

NHS Hardwick

Area type and code

Clinical Commissioning Group (E38000071)

Household spaces and occupancy	Number of household spaces	% of total household spaces		
		This Area	East Mids	England
Occupied	47,156	95.9	96.0	95.7
Unoccupied	2,004	4.1	4.0	4.3
All household spaces	49,160	100.0	100.0	100.0

Table KS401EW

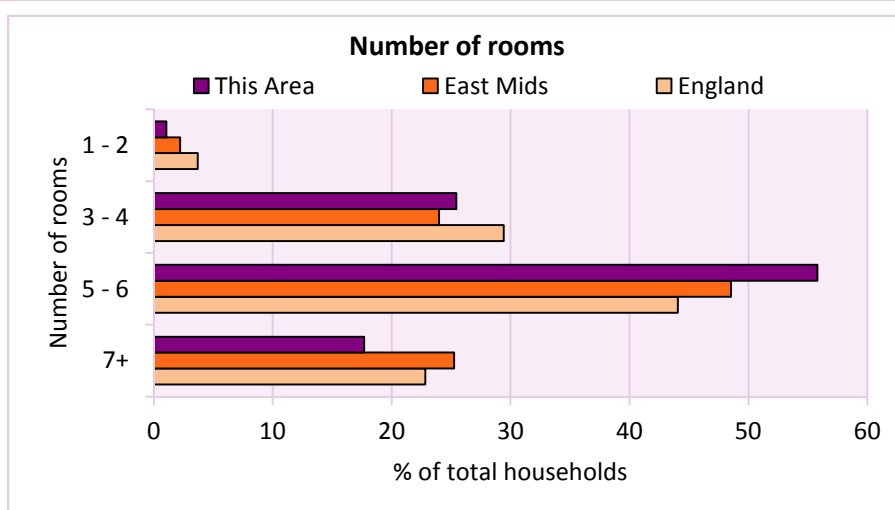
Accommodation

Households by number of rooms	Number of households	% of total households		
		This Area	East Mids	England
1	42	0.1	0.4	0.8
2	461	1.0	1.8	2.9
3 to 4	12,001	25.4	24.0	29.4
5 to 6	26,312	55.8	48.5	44.1
7 to 8	6,518	13.8	18.1	16.4
9+	1,822	3.9	7.1	6.4
Average number of rooms per household		This Area	East Mids	England
Average number of rooms per household		5.4	5.6	5.4
Average number of bedrooms per household		2.7	2.8	2.7

Tables KS403EW, QS407EW and QS411EW

Overcrowding and lack of amenities	Number of households	% of total households		
		This Area	East Mids	England
Households which are:				
- overcrowded	1,643	3.5	5.5	8.7
- without central heating	450	1.0	2.0	2.7

Table KS403EW



For an **explanation** of the various terms used in these tables, please see the accompanying **Glossary**.

There is also a **Summary** profile, and there are other extension profiles covering the following topics:- **Population, Economic Activity, Equalities, Health, Households and Housing**.

Profiles in Adobe Acrobat (pdf) format can be downloaded from the Derbyshire Observatory web site, which also provides interactive maps and charts - <http://observatory.derbyshire.gov.uk>

Version: 2.0