

NHS Southern Derbyshire

Area type and code
Clinical Commissioning Group (E38000169)

Total dwellings

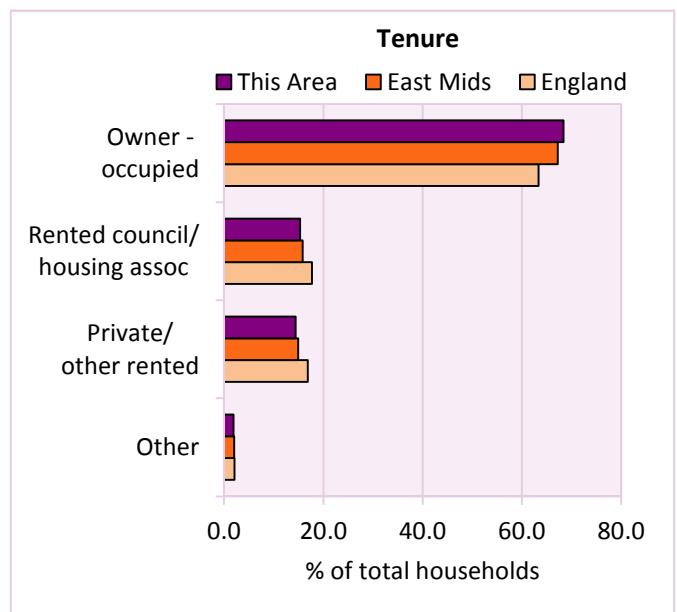
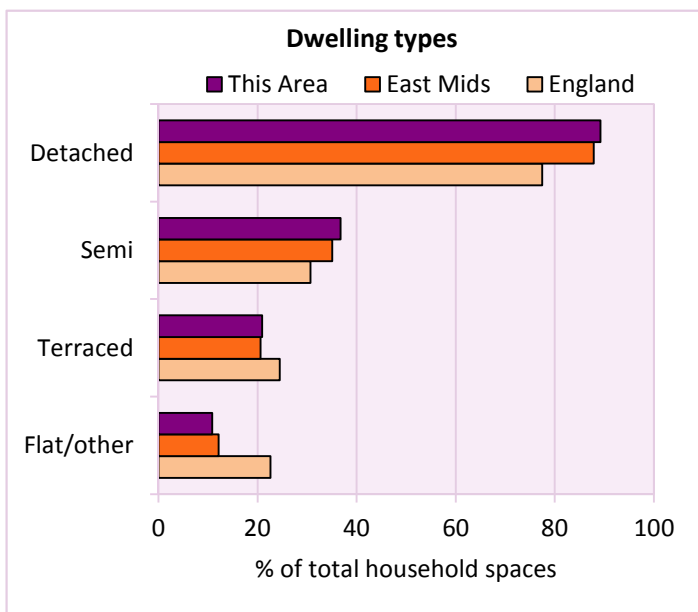
Total number of dwellings 222,086 Table KS401EW

Dwelling type	Number of household spaces	% of total household spaces		
		This Area	East Mids	England
Unshared dwellings				
House or bungalow:	198,243	89.2	87.9	77.5
- detached	69,956	31.5	32.2	22.3
- semi-detached	81,749	36.8	35.1	30.7
- terraced	46,538	20.9	20.6	24.5
Flat:	23,381	10.5	11.7	22.1
- purpose built	18,293	8.2	9.3	16.7
- part of converted or shared house	3,224	1.5	1.6	4.3
- in a commercial building	1,864	0.8	0.9	1.1
Caravan or temporary structure	657	0.3	0.4	0.4
Shared dwellings	71	0.0	0.0	0.1

Table KS401EW

Tenure	Number of households	% of total households		
		This Area	East Mids	England
Owner - occupied	145,675	68.4	67.2	63.3
Shared ownership	1,354	0.6	0.7	0.8
Rented from council/housing association	32,612	15.3	15.8	17.7
Private/other rented	30,671	14.4	14.9	16.8
Living rent free	2,726	1.3	1.3	1.3
All households	213,038			

Table KS402EW



2011 Census: Housing Profile

NHS Southern Derbyshire

Area type and code
Clinical Commissioning Group (E38000169)

Household spaces and occupancy	Number of household spaces	% of total household spaces		
		This Area	East Mids	England
Occupied	213,038	95.8	96.0	95.7
Unoccupied	9,243	4.2	4.0	4.3
All household spaces	222,281	100.0	100.0	100.0

Table KS401EW

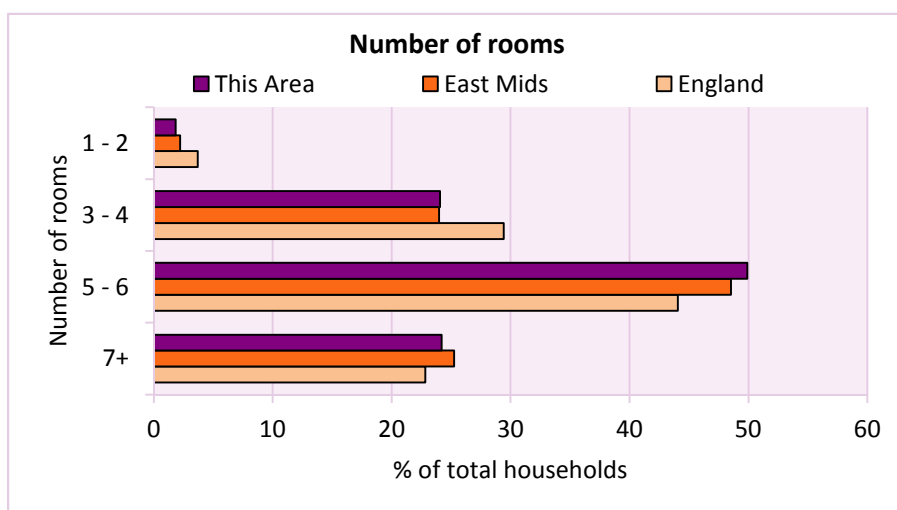
Accommodation

Households by number of rooms	Number of households	% of total households		
		This Area	East Mids	England
1	644	0.3	0.4	0.8
2	3,273	1.5	1.8	2.9
3 to 4	51,253	24.1	24.0	29.4
5 to 6	106,334	49.9	48.5	44.1
7 to 8	37,882	17.8	18.1	16.4
9+	13,652	6.4	7.1	6.4
Average number of rooms per household		This Area	East Mids	England
Average number of rooms per household		5.5	5.6	5.4
Average number of bedrooms per household		2.8	2.8	2.7

Tables KS403EW, QS407EW and QS411EW

Overcrowding and lack of amenities	Number of households	% of total households		
		This Area	East Mids	England
Households which are:				
- overcrowded	10,879	5.1	5.5	8.7
- without central heating	5,920	2.8	2.0	2.7

Table KS403EW



For an **explanation** of the various terms used in these tables, please see the accompanying **Glossary**.

There is also a **Summary** profile, and there are other extension profiles covering the following topics:- **Population, Economic Activity, Equalities, Health, Households and Housing**.

Profiles in Adobe Acrobat (pdf) format can be downloaded from the Derbyshire Observatory web site, which also provides interactive maps and charts - <http://observatory.derbyshire.gov.uk>

Version: 2.0