

## Amber Valley 004

Area type and code  
MSOA (E02004032)

### Total dwellings

Total number of dwellings

3,752

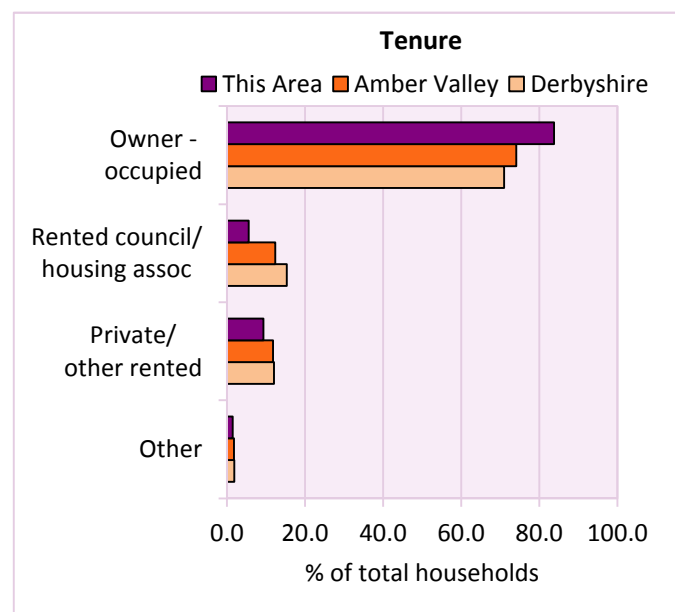
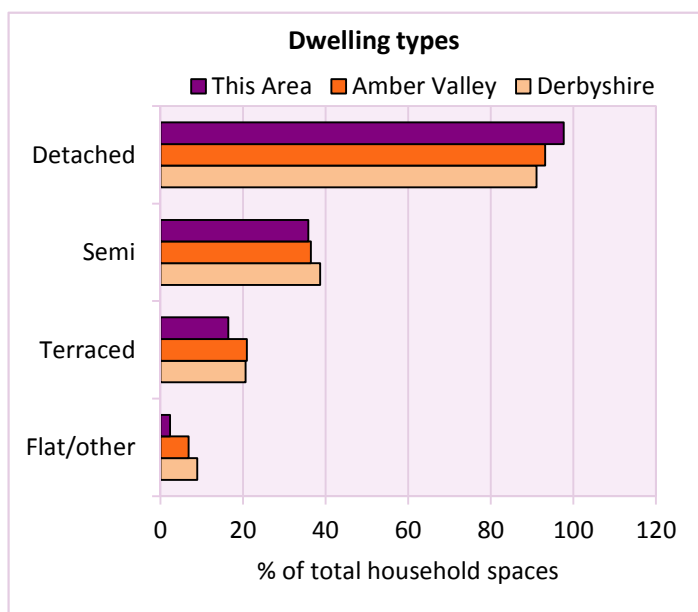
Table KS401EW

Dwelling type	Number of household spaces	% of total household spaces		
		This Area	Amber Valley	Derbyshire
<b>Unshared dwellings</b>				
House or bungalow:	3,664	97.7	93.2	91.1
- detached	1,704	45.4	35.8	31.8
- semi-detached	1,344	35.8	36.5	38.7
- terraced	616	16.4	20.9	20.6
Flat:	87	2.3	6.7	8.6
- purpose built	57	1.5	4.8	6.5
- part of converted or shared house	14	0.4	0.9	1.2
- in a commercial building	16	0.4	0.9	0.9
Caravan or temporary structure	1	0.0	0.1	0.3
Shared dwellings	0	0.0	0.0	0.0

Table KS401EW

Tenure	Number of households	% of total households		
		This Area	Amber Valley	Derbyshire
Owner - occupied	3,051	83.7	74.1	71.0
Shared ownership	12	0.3	0.4	0.4
Rented from council/housing association	202	5.5	12.3	15.3
Private/other rented	339	9.3	11.8	12.0
Living rent free	39	1.1	1.4	1.4
All households	3,643			

Table KS402EW



# 2011 Census: Housing Profile

## Amber Valley 004

Area type and code  
MSOA (E02004032)

Household spaces and occupancy	Number of household spaces	% of total household spaces		
		This Area	Amber Valley	Derbyshire
Occupied	3,643	97.1	95.7	95.8
Unoccupied	109	2.9	4.3	4.2
All household spaces	3,752	100.0	100.0	100.0

Table KS401EW

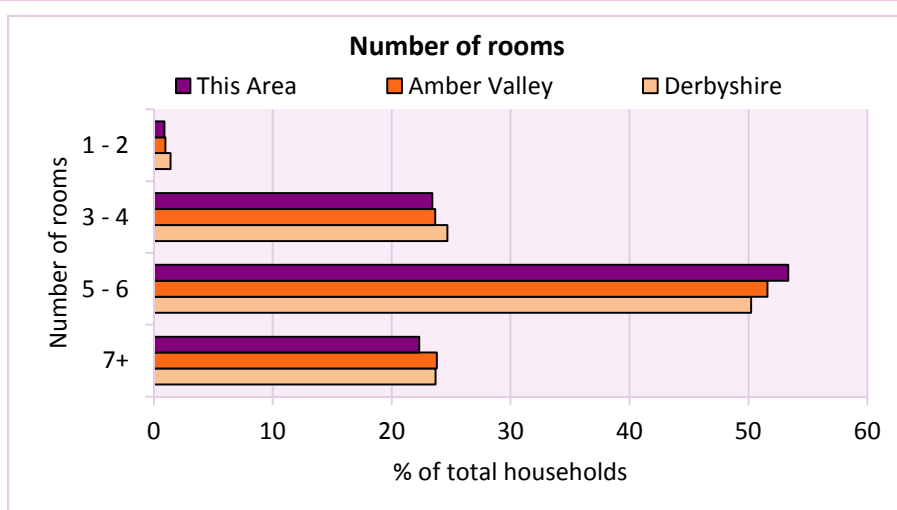
## Accommodation

Households by number of rooms Number of rooms	Number of households	% of total households		
		This Area	Amber Valley	Derbyshire
1	1	0.0	0.1	0.2
2	32	0.9	0.9	1.2
3 to 4	853	23.4	23.7	24.7
5 to 6	1,944	53.4	51.6	50.2
7 to 8	625	17.2	17.5	17.5
9+	188	5.2	6.3	6.2
Average number of rooms per household		This Area	Amber Valley	Derbyshire
Average number of rooms per household		5.6	5.6	5.6
Average number of bedrooms per household		2.8	2.8	2.8

Tables KS403EW, QS407EW and QS411EW

Overcrowding and lack of amenities	Number of households	% of total households		
		This Area	Amber Valley	Derbyshire
Households which are:				
- overcrowded	96	2.6	3.2	3.7
- without central heating	60	1.6	2.2	2.0

Table KS403EW



For an **explanation** of the various terms used in these tables, please see the accompanying **Glossary**.

There is also a **Summary** profile, and there are other extension profiles covering the following topics:- **Population, Economic Activity, Equalities, Health, Households and Housing**.

**Profiles** in Adobe Acrobat (pdf) format can be downloaded from the Derbyshire Observatory web site, which also provides interactive maps and charts - <http://observatory.derbyshire.gov.uk>

Version: 2.0