

Amber Valley 005

Area type and code
MSOA (E02004033)

Total dwellings

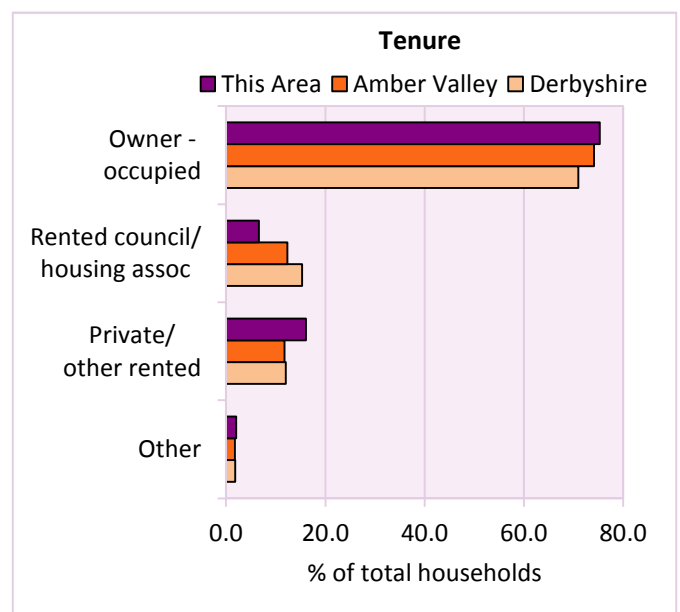
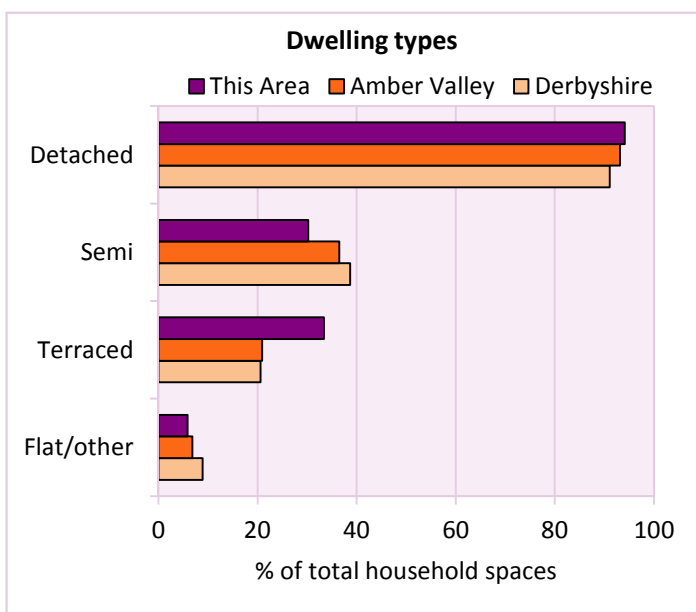
Total number of dwellings **4,010** Table KS401EW

Dwelling type	Number of household spaces	% of total household spaces		
		This Area	Amber Valley	Derbyshire
Unshared dwellings				
House or bungalow:	3,774	94.1	93.2	91.1
- detached	1,224	30.5	35.8	31.8
- semi-detached	1,211	30.2	36.5	38.7
- terraced	1,339	33.4	20.9	20.6
Flat:	231	5.8	6.7	8.6
- purpose built	130	3.2	4.8	6.5
- part of converted or shared house	51	1.3	0.9	1.2
- in a commercial building	50	1.2	0.9	0.9
Caravan or temporary structure	5	0.1	0.1	0.3
Shared dwellings	0	0.0	0.0	0.0

Table KS401EW

Tenure	Number of households	% of total households		
		This Area	Amber Valley	Derbyshire
Owner - occupied	2,882	75.3	74.1	71.0
Shared ownership	32	0.8	0.4	0.4
Rented from council/housing association	252	6.6	12.3	15.3
Private/other rented	615	16.1	11.8	12.0
Living rent free	47	1.2	1.4	1.4
All households	3,828			

Table KS402EW



2011 Census: Housing Profile

Amber Valley 005

Area type and code
MSOA (E02004033)

Household spaces and occupancy	Number of household spaces	% of total household spaces		
		This Area	Amber Valley	Derbyshire
Occupied	3,828	95.5	95.7	95.8
Unoccupied	182	4.5	4.3	4.2
All household spaces	4,010	100.0	100.0	100.0

Table KS401EW

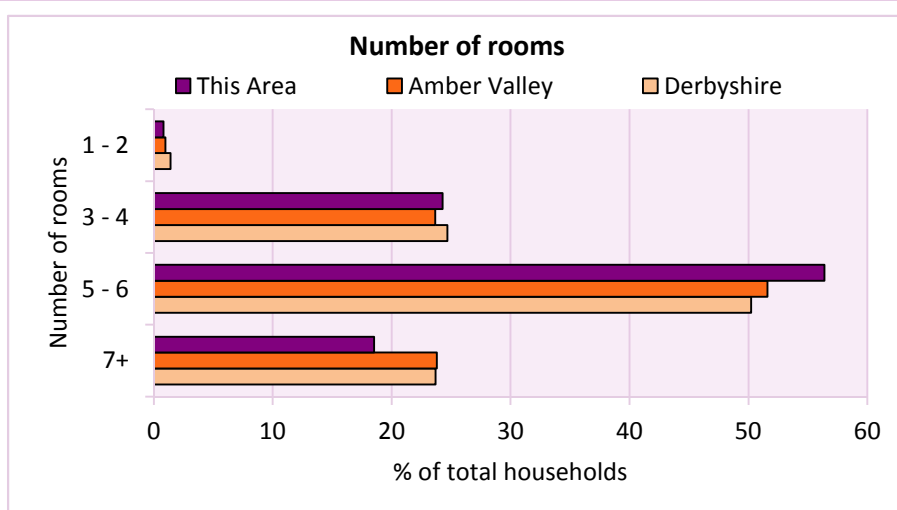
Accommodation

Households by number of rooms Number of rooms	Number of households	% of total households		
		This Area	Amber Valley	Derbyshire
1	2	0.1	0.1	0.2
2	29	0.8	0.9	1.2
3 to 4	929	24.3	23.7	24.7
5 to 6	2,159	56.4	51.6	50.2
7 to 8	538	14.1	17.5	17.5
9+	171	4.5	6.3	6.2
Average number of rooms per household		This Area	Amber Valley	Derbyshire
Average number of rooms per household		5.5	5.6	5.6
Average number of bedrooms per household		2.7	2.8	2.8

Tables KS403EW, QS407EW and QS411EW

Overcrowding and lack of amenities	Number of households	% of total households		
		This Area	Amber Valley	Derbyshire
Households which are:				
- overcrowded	114	3.0	3.2	3.7
- without central heating	84	2.2	2.2	2.0

Table KS403EW



For an **explanation** of the various terms used in these tables, please see the accompanying **Glossary**.

There is also a **Summary** profile, and there are other extension profiles covering the following topics:- **Population, Economic Activity, Equalities, Health, Households and Housing**.

Profiles in Adobe Acrobat (pdf) format can be downloaded from the Derbyshire Observatory web site, which also provides interactive maps and charts - <http://observatory.derbyshire.gov.uk>

Version: 2.0