

## Amber Valley 008

Area type and code  
MSOA (E02004036)

### Total dwellings

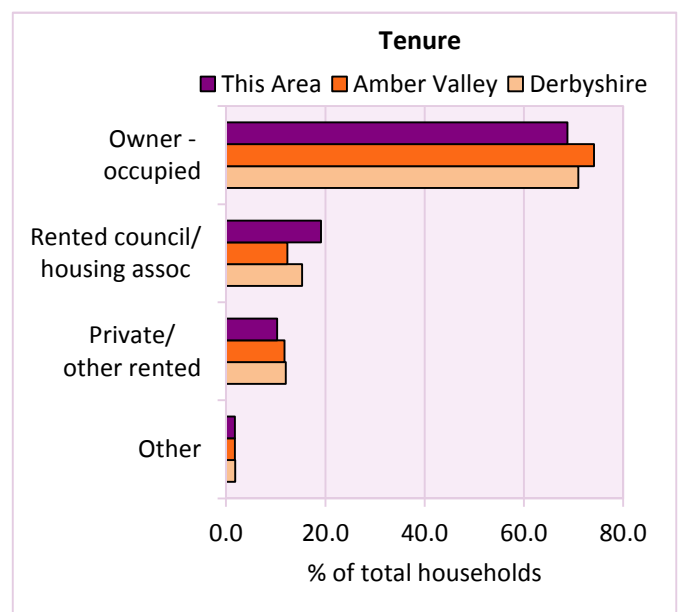
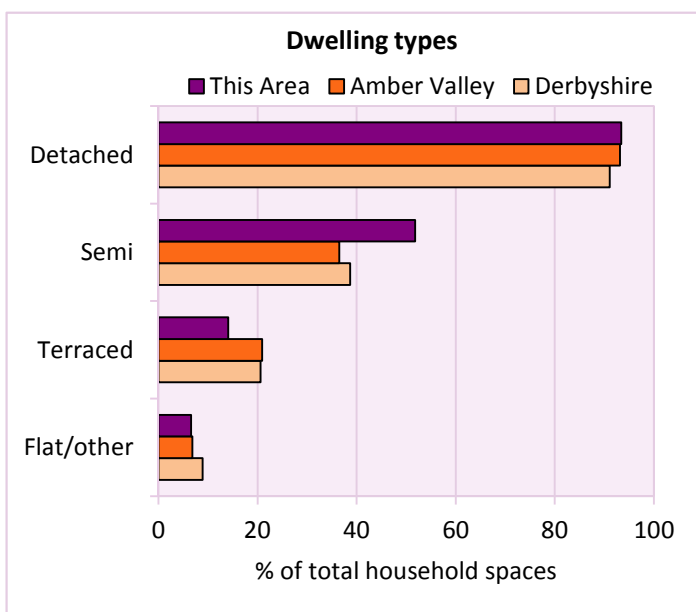
Total number of dwellings **4,416** Table KS401EW

Dwelling type	Number of household spaces	% of total household spaces		
		This Area	Amber Valley	Derbyshire
<b>Unshared dwellings</b>				
House or bungalow:	4,126	93.4	93.2	91.1
- detached	1,216	27.5	35.8	31.8
- semi-detached	2,288	51.8	36.5	38.7
- terraced	622	14.1	20.9	20.6
Flat:	290	6.6	6.7	8.6
- purpose built	196	4.4	4.8	6.5
- part of converted or shared house	41	0.9	0.9	1.2
- in a commercial building	53	1.2	0.9	0.9
Caravan or temporary structure	0	0.0	0.1	0.3
Shared dwellings	0	0.0	0.0	0.0

Table KS401EW

Tenure	Number of households	% of total households		
		This Area	Amber Valley	Derbyshire
Owner - occupied	2,934	68.8	74.1	71.0
Shared ownership	15	0.4	0.4	0.4
Rented from council/housing association	817	19.1	12.3	15.3
Private/other rented	440	10.3	11.8	12.0
Living rent free	61	1.4	1.4	1.4
All households	4,267			

Table KS402EW



# 2011 Census: Housing Profile

## Amber Valley 008

Area type and code  
MSOA (E02004036)

Household spaces and occupancy	Number of household spaces	% of total household spaces		
		This Area	Amber Valley	Derbyshire
Occupied	4,267	96.6	95.7	95.8
Unoccupied	149	3.4	4.3	4.2
All household spaces	4,416	100.0	100.0	100.0

Table KS401EW

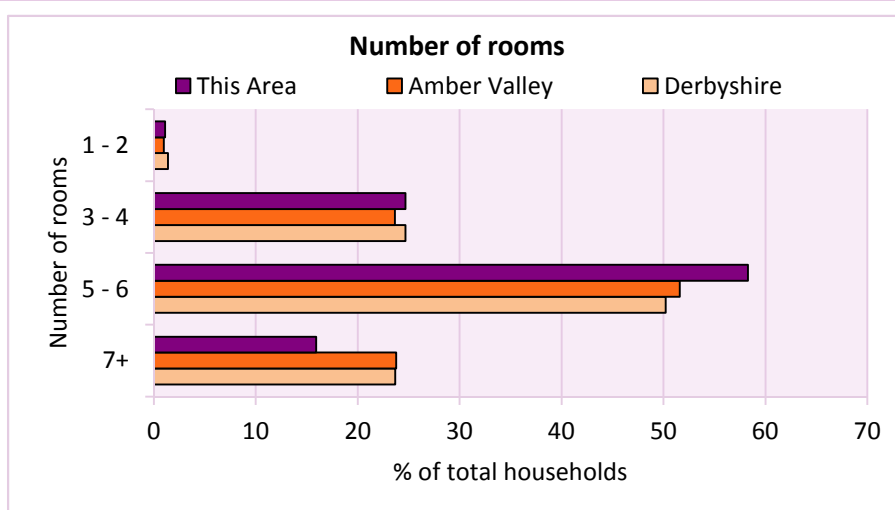
## Accommodation

Households by number of rooms	Number of households	% of total households		
		This Area	Amber Valley	Derbyshire
1	3	0.1	0.1	0.2
2	44	1.0	0.9	1.2
3 to 4	1,054	24.7	23.7	24.7
5 to 6	2,487	58.3	51.6	50.2
7 to 8	567	13.3	17.5	17.5
9+	112	2.6	6.3	6.2
Average number of rooms per household		This Area	Amber Valley	Derbyshire
Average number of rooms per household		5.3	5.6	5.6
Average number of bedrooms per household		2.7	2.8	2.8

Tables KS403EW, QS407EW and QS411EW

Overcrowding and lack of amenities	Number of households	% of total households		
		This Area	Amber Valley	Derbyshire
Households which are:				
- overcrowded	184	4.3	3.2	3.7
- without central heating	67	1.6	2.2	2.0

Table KS403EW



For an **explanation** of the various terms used in these tables, please see the accompanying **Glossary**.

There is also a **Summary** profile, and there are other extension profiles covering the following topics:- **Population, Economic Activity, Equalities, Health, Households and Housing**.

**Profiles** in Adobe Acrobat (pdf) format can be downloaded from the Derbyshire Observatory web site, which also provides interactive maps and charts - <http://observatory.derbyshire.gov.uk>

Version: 2.0