

Amber Valley 009

Area type and code
MSOA (E02004037)

Total dwellings

Total number of dwellings

3,311

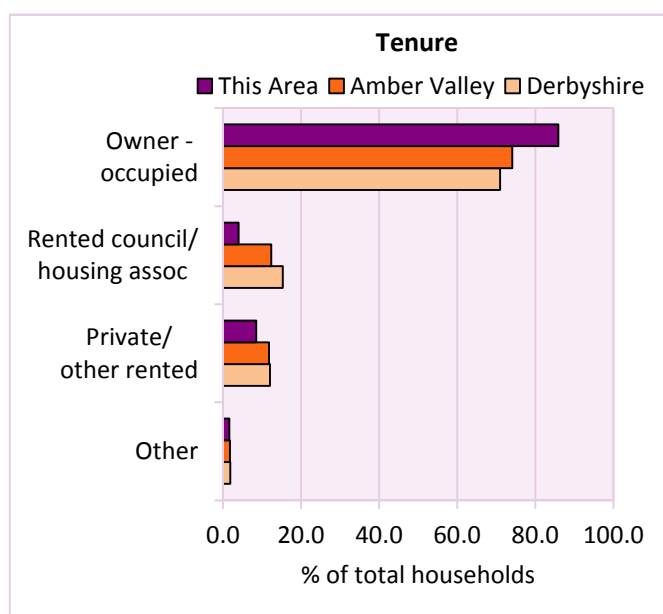
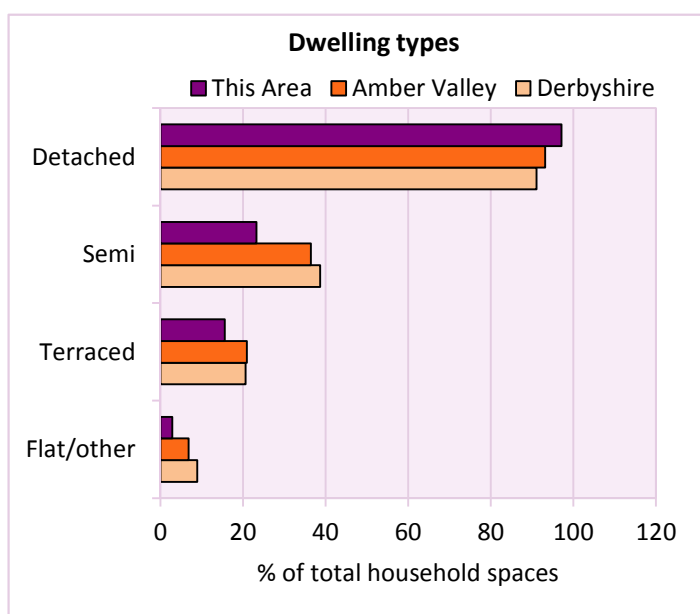
Table KS401EW

Dwelling type	Number of household spaces	% of total household spaces		
		This Area	Amber Valley	Derbyshire
Unshared dwellings				
House or bungalow:	3,217	97.2	93.2	91.1
- detached	1,931	58.3	35.8	31.8
- semi-detached	769	23.2	36.5	38.7
- terraced	517	15.6	20.9	20.6
Flat:	94	2.8	6.7	8.6
- purpose built	75	2.3	4.8	6.5
- part of converted or shared house	8	0.2	0.9	1.2
- in a commercial building	11	0.3	0.9	0.9
Caravan or temporary structure	0	0.0	0.1	0.3
Shared dwellings	0	0.0	0.0	0.0

Table KS401EW

Tenure	Number of households	% of total households		
		This Area	Amber Valley	Derbyshire
Owner - occupied	2,709	85.9	74.1	71.0
Shared ownership	28	0.9	0.4	0.4
Rented from council/housing association	126	4.0	12.3	15.3
Private/other rented	269	8.5	11.8	12.0
Living rent free	22	0.7	1.4	1.4
All households	3,154			

Table KS402EW



2011 Census: Housing Profile

Amber Valley 009

Area type and code
MSOA (E02004037)

Household spaces and occupancy	Number of household spaces	% of total household spaces		
		This Area	Amber Valley	Derbyshire
Occupied	3,154	95.3	95.7	95.8
Unoccupied	157	4.7	4.3	4.2
All household spaces	3,311	100.0	100.0	100.0

Table KS401EW

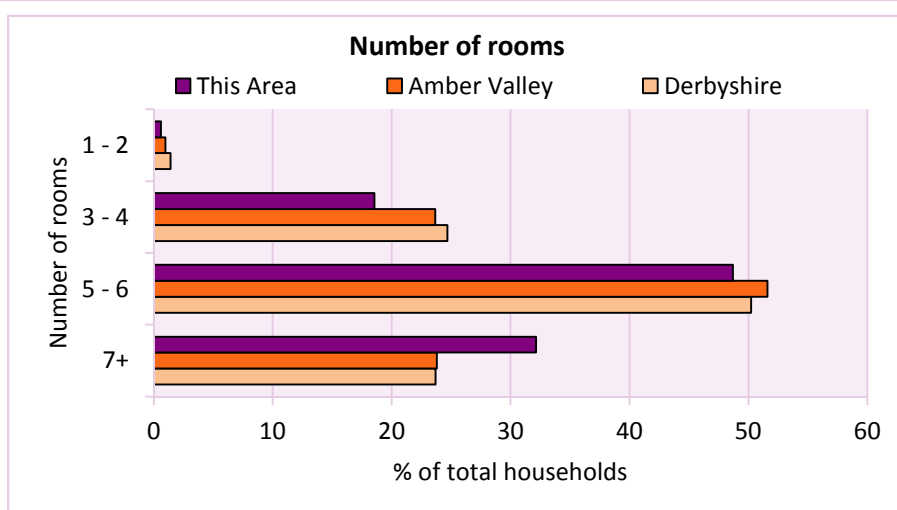
Accommodation

Households by number of rooms Number of rooms	Number of households	% of total households		
		This Area	Amber Valley	Derbyshire
1	0	0.0	0.1	0.2
2	19	0.6	0.9	1.2
3 to 4	585	18.5	23.7	24.7
5 to 6	1,536	48.7	51.6	50.2
7 to 8	822	26.1	17.5	17.5
9+	192	6.1	6.3	6.2
Average number of rooms per household		This Area	Amber Valley	Derbyshire
Average number of rooms per household		5.9	5.6	5.6
Average number of bedrooms per household		3.0	2.8	2.8

Tables KS403EW, QS407EW and QS411EW

Overcrowding and lack of amenities	Number of households	% of total households		
		This Area	Amber Valley	Derbyshire
Households which are:				
- overcrowded	63	2.0	3.2	3.7
- without central heating	61	1.9	2.2	2.0

Table KS403EW



For an **explanation** of the various terms used in these tables, please see the accompanying **Glossary**.

There is also a **Summary** profile, and there are other extension profiles covering the following topics:- **Population, Economic Activity, Equalities, Health, Households and Housing**.

Profiles in Adobe Acrobat (pdf) format can be downloaded from the Derbyshire Observatory web site, which also provides interactive maps and charts - <http://observatory.derbyshire.gov.uk>

Version: 2.0